


NYPL RESEARCH LIBRARIES



3 3433 08184254 8



11/18  
Cleveland  
Whitworth





Digitized by the Internet Archive  
in 2008 with funding from  
Microsoft Corporation



---

---

THE

---

---

# CLEVELAND ELECTRIC ILLUMINATING CO.

711 THE CUYAHOGA.

---

---

If you need Electric Current in your store, office, factory, or home, let us know.

The Company's extensive distribution system makes the many conveniences placed at your disposal through the use of electricity available in about all parts of the city.

A postal card or telephone message will bring one of our representatives to talk to you about it.

---

---

'Phones:—Bell M. 2401, Cuy. Cent  
pany,

# LYNCH & DORER

United States and Foreign

## PATENTS

208-12 Society for Savings

CLEVELAND, O.

---

WHEELING & LAKE ERIE R. R.

DEPOT: ONTARIO ST., FOOT OF HURON.

PARLOR CAR LINE

TO

CANTON

COSHOCTON

ZANESVILLE

and WHEELING.

MEALS SERVED A LA CARTE.

E. B. COOLIDGE,  
G. P. A.

CLEVELAND, O.



WHITWORTH BROS.'

**STREET DIRECTORY**

AND

**ELECTRIC RAILWAY GUIDE**

OF

**CLEVELAND**

AND

**SUBURBS**

Consisting of

East Cleveland, Collinwood, Glenville, Lakewood, Linn-  
dale, Newburgh, Rockport, South Brooklyn,

And all points reached by the

Cleveland Electric Railway Co.,  
Cleveland, Painesville & Eastern R. R. Co.,  
Cleveland & South Western Traction Co.,  
Eastern Ohio Traction Co.,  
Lake Shore Electric Railway Co.,  
Northern Ohio Traction Co.

---


Patented Oct. 27, 1903.

---

Copyrighted 1904 by  
The Whitworth Brothers Company,  
Cleveland, Ohio.

05

THE NEW YORK  
 PUBLIC LIBRARY  
 289675  
 LENOX AND  
 TILDEN FOUNDATIONS.  
 1904



17  
 Oct. 04

Businesses Wed 10

## ABBREVIATIONS.

al	.....alley	nr	.....near
av	.....avenue	ns	.....north side
b	.....block	nw	.....northwest
boul	.....boulevard	p	.....page
C H.	Cleveland Heights	pl	.....place
C W.	Collinwood	rd	.....road
ct	.....court	Rp	.....Rockport
e	.....east	s	.....south
es	.....east side	S B.	.....South Brooklyn
E C.	East Cleveland	se	.....southeast
Gv	.....Glenville	ss	.....south side
la	.....lane	ter	.....terrace
Ld	.....Linndale	w	.....west
Lw	.....Lakewood	we	.....west end
n	.....north	Wv	.....Warrensville
Nb	.....Newburgh	ws	.....west side

SEE CONTENTS PAGE 9.

## EXPLANATION.

The Public Square is given as starting point in all directions.

The Willson av. line is a cross-town line and can be reached from the Public Square by cars going East.

On page 78 are found the numbers running on Willson av. and the car lines crossing it.

Transfers are given to and from Willson av.

All streets, buildings, cities and points of interest, etc., on the Suburban car lines can be found in the Index alphabetically arranged under the letter it starts with, as "Anderson st., A," "Apartment Houses, A," "Banks, B," "Churches, C," "Clubs, C," "Fremont, Ohio, F," etc., etc.

After finding in the Index the desired location, turn to the page there indicated and find the same name in the list shown on that page. On the top of the page, printed in black face type will be found the Destination and Dashboard Signs of the cars passing the desired location, and at the left of the page is given the name of the street upon which the car is running, together with the street numbers.

**EXAMPLE.**—Ingleside av. Index refers to page 146, and on top of that page is given the Dashboard Signs of all the different car lines which reach or pass Ingleside av. On page 146 you find that Ingleside av. is located at 1657 Euclid av. and to reach Ingleside av. take any car with Dashboard Sign as given on top of page 146.

Streets, Buildings and all points of interest are given in rotation on each line, and for places out-

side of Cleveland, on the Suburban car lines, the guide gives the distance and fares on the same page as the place appears.

Where reference is made to more than one page in the Index for the same location, it shows that it can be reached from different points, and patrons may select the most convenient car line.

Streets that do not cross or run into those upon which cars are running are printed and indented as shown below under the name of the street from which it can be easily reached.

**EXAMPLE.**—Townsend st. Index refers to Guide pages 194 and 201. On top of page 194 is given the Dashboard Sign "Scovill av.," which is the name of the car to take, and on the same page you will find that Townsend st. is printed and indented under East Madison av. (as shown below), and that "Townsend st. is 2 b S.," which means to get off at East Madison av. on the Scovill av. line and walk 2 blocks South to reach Townsend st.

East Madison av.

Townsend st. 2 b. S.

On top of page 201 is given the Dashboard Sign "Woodland av.," which is the name of the car to take, and on the same page you will find that Townsend st. is printed and indented under East Madison av. (as shown below), and that Townsend st. is 2 b N, which means to get off at East Madison av. on the Woodland av. line and walk 2 blocks North.

East Madison av. stop here for

Townsend st. 2 b N.

Places of Public Interest, such as Banks, Clubs, etc., which are located in public buildings or blocks are printed and indented under the name of the building or block in which these offices are located.

**EXAMPLE.**—Cleveland Electric Ry. Co. General Office. Index refers to page 134. On page 134 you find the Cleveland Electric Railway Co. printed and indented under Electric Building (see below), and shows that this company is located at Room No. 620 in the Electric Building.


Electric Building.

Cleveland Electric Ry. Gen. Off., Room 620.

On the same page, 134, you will see that the Electric Building is located at 154 Prospect st. and can be reached on cars with Dashboard Sign printed on top of page 134.

**EXAMPLE FOR PLACES ON THE SUBURBAN LINES.**—Fremont, Ohio," Index refers to page 229. On top of that page you find that Fremont can be reached on the Lake Shore Electric Railway lines, and on the same page you find that Fremont is 86 miles from the Public Square, Cleveland, single fare \$1.40, round trip \$2.50.

"Map Index" refers to location on Map of all streets, etc.



Do  
You Know

This  
Mark ?

It is used by

**The Central Engraving Co.,**

who make engraved plates  
for the printing press by  
every process, and guaran-  
tee those plates to be the  
finest that can be produced.

Bell Phone,  
Main 1311.

Cuy. Phone,  
Central 1593.

---

---

**The Central Engraving Co.,**

263 TO 271 ST. CLAIR STREET,  
CLEVELAND.

# HOTEL TAVISTOCK

341 HURON STREET

THE NEW CENTER



## A QUIET FAMILY HOTEL

STEAM HEAT, ELECTRIC LIGHTS, FIRE PROOF,  
Suites and Rooms with Bath.

Centrally located to Depots,  
Theaters and Shopping District.  
Special attention given ladies traveling alone.

### TRANSIENT RATES.

American Plan, \$2.00 up.  
European " \$1.00 "

### SPECIAL MONTHLY RATES.

WILL. FORDE, Mgr.

## CONTENTS

### Streets Alphabetically Arranged

	Page		Page
A .....	17	N .....	58
B .....	19	O .....	59
C .....	25	P .....	61
D .....	32	Q .....	64
E .....	34	R .....	64
F .....	38	S .....	67
G .....	40	T .....	73
H .....	43	U .....	74
I .....	47	V .....	74
J .....	48	W .....	75
K .....	49	Y .....	79
L .....	50	Z .....	80
M .....	54		

	Page
Abbreviations .....	5
Amusements	
Driving Tracks .....	120
Parks, Gardens in Cleveland .....	110
Parks, Gardens Adjacent to Cleveland .....	111
Springs .....	122
Theaters .....	123
Apartment Houses .....	83 to 88
Also see Hotels .....	105
Also see Public Buildings .....	111 to 120
Armories .....	88
Art Galleries, see Museums .....	108

### ASYLUMS.

See Benevolent Institutions .....	90
See Orphan Homes .....	110
Banks .....	88
Benevolent Institutions .....	90
Board of Trade .....	91
Building and Loan Companies .....	91
Car Routes .....	294
Cemeteries .....	92

### CHURCHES. )

	Page		Page
Baptist .....	93	Methodist Episc .....	97
Catholic .....	93	Mormons .....	98
Christian Alliance .....	95	Presbyterian .....	98
Christian Science .....	95	Protestant Episc .....	99
Congregational .....	95	Reformed .....	99
Disciple .....	95	Reformed Episc .....	99
Dutch Reformed .....	95	Salvation Army .....	100
Evangelical .....	96	Spiritualists .....	100
Evangelical Luth .....	96	Swedenborgian .....	100
Free Baptist .....	97	Unitarian .....	100
Free Methodist .....	97	United Brethern .....	100
Friends .....	97	United Presby .....	100
Hebrew .....	97	Universalists .....	100
Holland Christian .....	97	Vol. of America .....	100
Miscellaneous .....			

City Government Offices .....	81
Clubs .....	101
Colleges see Schools and Colleges .....	121
Colleges Medical .....	107
Consul of Foreign Countries .....	102
Convents .....	94
County Government Offices .....	82
Depots .....	103
Dispensaries .....	103
Driving Parks and Tracks .....	120
Electric Railway Companies .....	103
Explanation for using the Guide .....	5
Express Companies .....	105
Fire Engines .....	81
Hack and Cab Rates .....	124
Halls Public see Public Buildings .....	111
Hospitals .....	105
Hotels .....	105
Libraries and Reading Rooms .....	106
Market Houses .....	107
Medical Colleges .....	107
Mercantile Agencies .....	107
Monasteries .....	94
Monuments .....	107
Museums .....	108
Newspapers .....	108
Orphan Asylums .....	110
Parks, Gardens and Outdoor Amusement Places in Cleveland .....	110
Parks, Gardens and Outdoor Amusement Places Adjacent to Cleveland .....	111
Police Stations and Precincts .....	81
Postal Information .....	292
Post Offices and Sub Stations .....	83
Public Buildings and Halls .....	111 to 120
Race and Driving Tracks .....	120
Salvation Army .....	100
Sanitariums .....	121
Schools and Colleges .....	121
Social Settlements .....	122
Springs Mineral .....	122
State Government Offices .....	82
Steamers (Passenger) .....	122
Telegraph Companies .....	122
Telephone Companies .....	123
Theaters .....	123
Time Table .....	330
United States Government Offices .....	82
Viaducts .....	123

## GLIMPSES OF CLEVELAND.

A beautiful little volume, illustrating all Parks, Boulevards, Public Buildings and Pretty Spots of Cleveland from 1833 to present time. For sale at all bookstores and news stands, or mailed on receipt of 25c. Whitworth Bros. Co.





# BAR-BEN

**WILL CURE YOU**

If you are weak, nervous, irritable, no ambition, don't sleep well, tired mornings, despondent and gloomy, specks before the eyes, pimples on the face, kidneys irritable, excitable dreams, sediment in the urine, poor memory, lack of energy and strength, premature decay. You should surely give BAR-BEN a trial. It will bring you back to health.

All druggists, or mailed on receipt of price, 50c For free sample or medical advice, call or write

**BAR-BEN REMEDIES CO.,**

**202 Arcade,**

-

-

**Cleveland, O.**

## Intemperance Cured by Eucrasy.

For over 20 years "Eucrasy" has been a marvelous success. It has permanently cured in that time more cases of intemperance than all the other so-called cures combined. "Eucrasy" is not an injection, contains no gold, morphine or injurious drugs, and causes no loss of time or detention from business. Hundreds of home testimonials. Send or call for free booklet.


**BEWARE OF IMITATIONS.**

Dispensed Solely by the

**AMERICAN EUCRASY COMPANY**

**328 Permanent Building**

**EUCLID AVE.**



## THE CAPEN

IS AN HONEST PIANO AT AN  
HONEST PRICE.

There is nothing fictitious about it. It is sold for exactly what it is—a thoroughly good, sweet-toned Piano, in an artistic case, at a moderate price. Be fair to yourself—come in and examine it and get our liberal terms.

**M. R. SLOCUM**

**49 THE ARCADE**

**CLEVELAND - OHIO.**



When you use Paint get the best.

# Forest City Paint

costs but little more than the cheap kind and by its use you will get a high-class job. The best Hardware store in Cleveland sell Forest City Paint. Ask for it.

The Forest City Paint & Varnish Co.,  
Cleveland, O.

The  
**R. G. MILLER COAL  
COMPANY.**

---

Wholesale and Retailers in

**P**OCAHONTAS SMOKELESS  
Pittston Anthracite  
PURE MASSILLON

**Coal**

---

General Offices

400 Schofield Building.

Phones

Bell Main 862.

Cuy. Central 5334.

The Whitworth Bros. Co.

Sixty High Street



# PRINTING

---

LARGE EDITION AND DIE CUT  
LABEL WORK A SPECIALTY

---

Telephone Bell Main 2626

# **J. F. GEPFERT,**

*Bookseller and Stationer,*

**138 SUPERIOR ST.**

---

*Specialty of*

*Law Books.*

*Medical Books.*

*Mechanical Books.*

*New or Second Hand Books.*

---

*Libraries Bought  
and Appraised.*

# Street Directory and General Index.

See Explanation Page 5, and Contents Page 9.      Map Index.

## A

A st from B st, p 204	K7
A st Nbgh from Union S, p 206	M8
Aaron from 1142 St Clair to 923 Payne av, p 257, 262, 269	J5
Abbey from 30 Jennings av W to 576 Lorain, p 208, 210, 245, 285	G6
Aberdeen from Hodge av E to 322 Woolsey, p 258	K4
Abington rd from 2516 Euclid av SE, p 149	L5
Abram from 56 Branch S to 108 Rowley, p 209	G7
Academy from 78 Lake S to 159 St Clair, p 289, 290	G5
Ackley av from 1826 Broadway S to 221 Fleet, p 181, 285	K8
Ackley ct from Pearl st, p 241	G8
Acme Ld from Buffalo av W, p 253	D8
Ada from Melvin to Lakeview av, p 260	M3
Adams from Nelson S, p 183	L8
Adams av CW, p 154, 156	M3
Adams av, p 274	Gv
Addison from 125 White av N, p 263, 277	K4
Adelbert from 2442 Euclid av E to Murray Hill av, p 149	M5
Adelbert CW, p 155	M3
Adelbert Hall 102 Adelbert st, p 149	M5
Aden from Czar N, p 179	J7
Adolpha from Cable to Drake, p 180, 280	K7
Adrian from 2830 Superior S, p 260	L4
Aetna from 1969 Broadway E to city limits	K8
No 2, p 184	K8
No 534 to 590, p 182	L8
No 135 to 432, p 182	K8
No 1502 p, 183	L8
Afton pl from 633 Denison av S, p 242	G8
Agnes ct from 899 Scranton av E, p 211	G7
Aikendale, p 243	SB
Aiken av from 1280 Scranton av E, p 241	G8
Aiken, p 243	SB
Akron, Ohio, p 188	
Alabama from Lake Erie S to 786 Payne av	H5
No. 71, p 269	H5
No. 111, p 256	H5
No. 180, p 262	H5
Alabama, p 157	CW
Alanson fr 1266 Cedar av S to 649 Quincy, p 168, 171, 195	L5
Alaska from Train S, p 212	F7
Albemarle av from 366 Turney av to Warner rd, p 186	K9
Albert, p 254	Rp
Alcos al, p 268	H5
Aldine pl, p 243	SB
Alexander av from Bower S to Barker, p 280	J7
Alfred from Brevier S, p 210	G7
Alger from L S & M S Ry S and E to Gordon av, p 223	F6
Alice from 533 Marcelline av to Sacramento, p 284	K9
Allandale av, p 152	EC
Allen from 32 Sumner SE to 257 Brownell	H6
No. 2, p 165	H6
No. 48, p 192	H6

Allegheny, p 154	EC
Allman ct from 294 Starkweather av, p 210	G7
Almira from 2881 Superior, p 260	L4
Almond from Lederer S, p 280	K7
Alpha al from 336 Erie W, p 140	H5
Alpine from 394 Holton S, p 202	L6
Altamonte from Reeves S, p 282	J8
Althen from 1018 Scranton av W to Pearl, p 240	G7
Alum from 1290 Lorain S to 1446 Denison av, p 213, 247	F7
Ambler from 300 S Woodland av S to Sophia, p 202	L6
Ambler av, former circus ground, from Cedar av S, p 171	K5
Ambler Parkway, p 162	M5
Ambleside av from 1950 Cedar av SW to Fairmount, p 162	M5
Amelia E end of Wren, p 280	K7
Ames av from 184 Miles av S, p 189	L9
American Ship Building Co, Lorain, O. p 228, 252	
Amesbury av from 418 Crawford rd to 2069 Euclid av	L5
No. 170, p 264	L5
No. 418, p 147	L5
Amesbury pl from Talbot N, p 264	L5
Amburst from 3435 Euclid av N, p 151	M4
Ami ct from 1591 Detroit S, p 225	D7
Amor from 909 Doan E, p 260	L3
Amos from 1471 East Madison av E to 64 Edwards av, p 168, 194	K6
<b>Amusement Places see Parks p 110, Theaters.. 123</b>	
Amwell from 23 Amesbury av E, p 160	L4
Anderson from 1425 Woodland Hills av E to limits, p 183	L8
Andes al from 12 Central av S to 62 Cross, p 191	H6
Andrew from 1023 Clark av S, p 211	G7
Andrews from 3531 Euclid av, p 151	EC
Angeline from Nelson S to Meech, p 183	L8
Ann from Breck av to Ansel av, p 259	L4
Anndale from Crawford rd to 2741 Euclid av, p 150, 161	M4
Annwill, p 181	K7
Ansel av from L S & M S Ry S to 749 Doan	K3
No 40 p 272	K3
No 450 p 259	L4
No 694 p 160	L4
No 884 p 265	L5
Ansel, p 155	CW
Anson from 179 Petrie E, p 180	J7
Anthony from Lindsley W to 371 Ridge av, p 248	E7
Anton from 2401 Superior N to Hoffman, p 259	K4
<b>Apartment Houses .....83 to 88</b>	
<b>Also see Hotels p 105 and Pub Building..111 to 120</b>	
Apple from 23 Orchard W to 251 Harbor, p 246	F7
Applegrove av, p 226	LW
Arcade, The, Euclid av op Sheriff through to Superior st, p 128, 137	G5
Arcade, p 156	CW
Arcade, p 275	Gv
Arch from 9 Burwell S to 119 Croton, p 177	J6
Arch Hall 393 Ontario st, p 174	H5
Archer from 3223 Superior N, p 261	M4
Archwood from 1821 Pearl W to Lapier, p	G8
Archwood pl from 63 Archwood S, p 242	G8
Arey av from S end of Brandon to 117 Murray Hill av, p 149, 162	M5
Arkansas from 198 Hamburg W to 88 Gilbert, p 213	F7



Arlington from 560 Cedar av S to 783 Scovill av, p 167, 170, 193	J5
Armitage, now Dana, from 119 Willson av S to 1901 Su- perior, p 257, 270, 277	K4
Armories .....	S8
Arnold from 1459 Rhodes av E, p 214	G8
<b>Art Galleries see Museums .....</b>	<b>108</b>
Arter from Bellfield av E to Grandview av, p 162	M6
Arthur from 2143 Doan E to 58 Woodland Hills av, p 172	L5
Arthur from John st E, p 273	L3
Arthur, p 253	Ld
Arthur, p 243	SB
Arundel av from Warner rd E to 342 Turney av, p 186	K9
Ash from Train st S to 1370 Clark av, p 212	F7
Ash al from 1369 Clark av S, p 212	F7
Ashbel from 1970 Broadway S to 385 Fleet, p 184	K8
Ashley al from 259 Huron S to 63 Bolivar, p 141, 174	H5
Ashton from Ivy N, p 181	K7
Asmus from 692 West Madison av S, p 234	E7
Aspen from 26 Fir S to 1283 Lorain, p 247	F7
Associated Press, The, Public Square, American Trust Bldg p 126	G5
Astor av from 193 Dunham av E to 218 Giddings av, p 158	K4
<b>Asylums see Orphan Homes p 110 or Benevolent Institutions .....</b>	<b>90</b>
Asylum from 1474 St Clair S to 1677 Superior, p 257, 269	J4
Asylum ct between Asylum and Kirtland, p 257, 269	J4
Athens from Burlington E, p 204	K7
Athey av from Chard av S to 1057 Independence, p 281	J8
Atkinson al from near 590 Central av S, p 166	J5
Atlantic from 690 Kinsman S to 399 Bessemer av, p 205	K7
Atlas al from 36 Race S to 33 Ohio, p 207	H6
Atlas Car Manufacturing Co, Marquette opp Hamilton, p 270, 277	J4
Atwater from Pratt S to 111 Miles av, p 189	L9
Auburn from 193 Merchant av W to 958 Pearl, p 208, 210, 239	G7
Auburndale av from 3015 Euclid av NW, p 150	M4
Aumer ct from 340 Wade Park av S, p 159	K4
Aumer ct pl at S end of Aumer ct, p 159	K4
Aust from 329 Pearl W, p 236, 237	G6
Austin al from 12 Miami E to 11 Waller, p 174	H5
Austro-Hungarian Vice Consulate, Schofield Bldg, p 130, 139	H5
Avery from Lester NE, p 179	J7
Avery, Ohio, p 228	
Avon from Rollo E, p 183	L8
Avon al from 268 Huron S to 73 Bolivar, p 141	H5
Avondale av from 2703 St Clair N, p 272	L3
Avon Beach Park, Ohio, p 228	
Avrina from 2335 East Madison av E, p 182	K7
Axtell from 2345 Broadway N to Bates, p 182, 185	K8
Axtell pl from Axtell W, p 182	K8
Axtell pl from 2346 Broadway SW to Stafford, p 185	K8

**B**

B st from 444 Kinsman S to D st, p 204	K7
Babbitt from Broadway SW, p 187	L9

Baden av from 1212 Central av S to 215 Quincy, p 168, 194	K6
Baden ct from Baden av E, p 168	K6
Bading from 801 Independence E, p 281	J8
Bailey from 798 Rhodes av W to 117 Burton, p 246	G7
Bailey ct from Bailey S to C C C & St L Ry, p 245	G7
Baker from 93 White av N, p 277	K4
Baldwin, p 243	SB
Baldwin av from Fairmount SW to Ingersoll rd, p 195	L6
Baldwin Terrace 154 N Perry, p 262	H5
Ballou from 31 E Clark av S to 93 Barkwill av, p 281	J7
Baltic av from Clifton Blvd SW and W to Lower, p 230	E6
Bancroft from city limits to Warner rd, p 186	K9
Bancroft from Western av to Lorain, p 249	D7
Bank from Union Depot S to Champlain, p 217, 288, from 37-201, p 289	G5
<b>Banks</b> .....	<b>88</b>
Barbara from N Dunham av E to 460 East Madison av, p 258	K4
Barber al from 985 Pearl W, p 239	G7
Barber av from 728 Scranton av W	G7
No. 2, p 210	G7
No. 90, p 239	G7
Barberton, Ohio, p 188	
Barker from Alexander av E, p 280	J7
Barkwill av from 1584 Broadway W to Dot, p 180	J7
Barn al from 353 Erie E, p 140	H5
Barnum ct, now Wilmington, fr 720 Hough av S, p 264	L5
Barrett from L S & M S Ry S to 1004 Detroit, p 223	F6
Bartlett ct from Harbor opp Ravine E, p 246	F7
Bascom from Elwell N, p 203	L6
Base Ball Grounds Lexington and Dunham avs, p 158	K4
Bass Lake, Ohio, p 164	
Batavia foot of Bissell, p 284	K9
Bates from Groton SE to Axtell, p 182	K7
Baxter from 2036 Broadway W to 861 Tod, p 184	K8
Bayford from 96 Scranton av W, p 210	G6
Bayne from 311 Waverly av, p 233	F7
Bazetta from 613 W Madison av S to Lorain, p 234, 248	E7
Beach av from 2130 Detroit N, p 225	D6
Beachland, Ohio, p 271	
Beacon from Holyoke pl S to Myrtle ct, p 199	J6
Beacon from 1361 Woodland Hills av E, p 183	L8
Beacon Hill from Mapleside av N & E to Westwood av, p 162	M5
Beach rd, p 226, 231	LW
Beach Park, Ohio, p 228	
Beaumont fr 2326 Superior S to 373 Wade Park av, p 159, 258	K4
Beaver from Nicola E, p 204	K6
Beaver ct from 15 Beaver S to Grand av, p 204	K6
Beck from 1277 Case av E, p 199	J6
Becker av from 2038 St Clair S to 2115 Superior	K4
No. 2, p 271	K4
No. 301, p 258	K4
Becker pl from 2014 St Clair S & W to Becker av, p 271	K4
Beckman from Bolton av E to 1035 Oakdale, p 195	L6
Beckwith av from 140 Holton S to 701 Kinsman, p 205	K7
Bedford, Ohio, p 188	
Bedford Glens, Ohio, p 188	

Beech from 894 Central av S to 811 Woodland av, p 167	J6
Beech, 199	CW
Beech, p 156	Ld
Beech, p 250	K5
Beecher from 516 Norwood E to 248 Giddings av, p 158	L6
Beechwood from 1288 Cedar av S to Quincy, p 171, 195	EC
Beersford pl from 3570 Euclid av, p 151	J4
Belden from 1280 Lake S to 65 Mason	J4
No. 100, p 269	J4
No. 214, p 257	J4
No. 370, p 263	Ld
Belden av from Highland Terrace SW, p 250	J9
Belfast from Warwick E to Thomas, p 284	L5
Bell av from 2030 Euclid av S to 771 Quincy, p 147, 171, 195	K6
Bell ct from Baden av E, p 168, 194	Lw
Bell av, p 226, 231	K4
Bellevue, Ohio, p 229	M6
Bellevue from 171 Woolsey to 212 Ansel av, p 272	L5
Bellfield av from Cedar av S to Roundout av, p 162	D7
Bellflower av from Wade Park to Rosedale av, p 149	Ld
Belmont from Highland av W, p 235	J6
Belmont, p 250	M4
Belmont from 488 Woodland av S to 27 Croton, p 177, 198	K4
Belmore rd from 3478 Euclid av SE, p 151	K5
Belrose from Hoffman S to Superlor, p 259	K9
Belvidere from 591 Norwood W, p 158, 263	M4
Beman from Turney av W, p 186	G6
Bender av from Superior N, p 261	M9
<b>Benevolent Institutions</b> .....	J7
Benham from 1394 Woodland Hills av E, p 183	K9
Bennington from 767 Doan E, p 273	D7
Benson from Gillett av S to Thorndike, p 186	Ld
Bentley al from Rhodes av W to State, p 222	H6
Benton av from 3265 Superior, p 261	F7
Benton ct from Archer E to Benton av, p 261	L6
Bentons al from 136 Detroit N, p 221	D7
Benwood, p 189	J6
Beraun foot of Brady st, p 178	M5
Berdelle from Marcelline av E, p 284	J7
Berea from 1617 Detroit, p 225, 234	K9
Berea rd, p 250	D7
Berea, Ohio, p 253	Ld
Berg from 22 Commercial E to 27 Cross, p. 176, 196	H6
Bergen from 64 Train S to 1436 Clark av, p 213	F7
Berghoff from Congress E to Bolton av, p 195	L6
Berkeley from Western av S to Lorain, p 249	D7
Berkley from Case av E, p 198	J6
Berkshire rd from Euclid blvd SE, p 162	M5
Berlin from 397 W Madison av S to 1691 Lorain, p 233, 248	E7
Berlinville, Ohio, p 228, 252	
Berlin Heights, Ohio, p 228, 252	
Berne from 1177 Rhodes av, p 214	G7
Berry from 492 Ridge av W, p 248	E7
Bertram from 1246 Cedar av to 629 Quincy, p 168, 171, 195	K5
Berwick from 203 Kinsman S & E to Brookside av, p 204	K6
Bessemer av fr 441 Tod to 1190 Woodland Hills av, p 182	K7
Beta al from 28 Bond E to 52 Erie, p 268	G5

Bethel al from 10 New al to 29 Canfield, p 268	H5
Bethesda from 212 Lake S to 465 St Clair, p 268	H5
Bethuel from Bradwell S, p 242	G8
Beulah from Rosedale av E to 766 Lakeview av, p 260	M4
Beverly from 15 Lawn av W, p 233	F7
Beyerle from Winnenden to Hunting, p 282	J8
Beyerle ct from Hugo S & E to Independence, p 231	J8
Bicycle Messenger Service Co, Superior cor Bond, p 137	
267	H5
Bigelow from 1975 Clark av S, p 248	E7
Billings av from 1950 Euclid av S to Prospect, p 147	L5
Binney, p 204	K7
Birch from 659 Detroit S to 95 Ravine, p 223, 232, 236, 246	F7
Birmingham, Ohio, p 252	
Bishop pl from O'Shea ct N, p 214	F7
Bishop, p 155	CW
Bismarck av fr 174 S Woodland av SW to 282 Holton, p 202	L6
Bismarck av from Lerain S, p 249	D8
Bissell from 1372 Harvard S to Batavia, p 234	K8
Bittern from Gordon Park av E to Chandler av, p 271	K3
Blackwell ct from Crawford rd E to 728 Ansel av, p 160	L4
Blaine from 205 Marcy av to 397 Crawford rd, p 160	L4
Blair from 262 Cedar av S to 651 Central av, p 166, 169	J5
Blair al from 587 Sterling av E to Blair, p 169	J5
Blanche from Weckerling E to 310 Dolloff, p 281	J8
Blatt pl from 1239 Pearl W, p 240	G7
Blee ct from Muirson to Oak, p 255	H5
Bleeker from 519 Storer av S to Denison av, p 214	F8
Bleise, p 243	SB
Bliss av from 1902 St Clair SE to Becker av, p 271	K4
Blue Rock pl from 29 Murray Hill av W, p 162	M5
Blue Rock Springs, p 162, 172	M5
Bluff from 1835 Finney S, p 284	K9
Board of Education, Rose Bldg, p 135	H5
<b>Board of Trade</b> .....	<b>91</b>
Bogart, Ohio, p 228	
Bohne ct from 218 Barber av N, p 239	G7
Bollivar from 384 Ontario E to 340 Prospect	H5
No. 1, p 174	H5
No. 80, p 165	H5
No. 158, p 142	H5
Bolton av from 734 Hough av S to Evarts	L5
No 2 p 264	L5
No 226 p 147	L5
No 360 p 171	L5
No 592 p 195	L6
No 859 p 202	L6
Bolton pl from 741 Hough av N, p 264	L5
Boylston av, p 189	M9
Bond from 110 Summit S to 103 Euclid av	G5
No. 69, p 267	G5
No. 160, p 137	G5
No. 400, p 129	G5
Bonna from Dana E to 408 E Madison av, p 257, 270	K4
Bonney from Hapgood E to Foster av, p 242	G8
Bonneyview av, p 226, 231	LW
Booth from 2436 Elms E to 1800 Woodland Hills av, p 183	LS
Bostock's Animal Show, Manhattan Beach, p 156	
Boston from Trot E to Regent, p 181	K7
Boston Lgs, Ohio, p 188	

Bosworth rd from Lorain S, p 250	Ld
Boulevard ct from 1266 Doan W, p 260	L4
Bowden from 29 Ontario W, p 291	G5
Bower from 1817 Willson av E to Sheridan, p 279	J6
Bower, p 156	CW
Bowler al from Fall to Winter, p 219	G6
Bradford from Lorain SE, p 238	G6
Bradstreet Co, The, Williamson Bldg, p 127	H5
Bradwell from 1955 Pearl W to Greymont, p 242	G8
Brady from Beraun S to Praha, p 178	J7
Bragdon from 95 Milford W, p 212	F7
Bragg from 1880 Willson av NW to Renovo, p 280	J7
Brainard av from 702 Jennings av W to 1083 Scranton av, p 209	G7
Brainard ct, p 242	SB
Brake from 1709 Clark av S, p 213	F7
Branch av from Merchant av W to 739 Scranton av, p 209, 210	G7
Brandon from 182 Mayfield SW to Arey av, p 149	M5
Bratenahl av from 2439 St Clair N, p 272	L3
Brattan, p 243	SB
Brayton S of and parallel with Starkweather av, p 286	H7
Breakwater from Waverly av W to Gordon av, p 223	F6
Breck al from 13 Waring E, p 269	H5
Breck av from 2497 Superior N, p 259	L4
Brecksville rd from S end of Marcelline av S, p 284	K9
Brenton from 980 Cedar av S to Central av, p 168, 171	K5
Brevier from 602 Scranton av to 483 Columbus, p 210	G7
Bridge from junction Franklin av and Hurd W to Brown- ing	J6
No 88 p 237	G6
No 260 p 244	G6
No 464 to 704 p 232	F6
No 738 to 842 p 233	F6
Bridge st al from 286 Bridge to 12 Whitman, p 244	G6
Bridge View from 521 Denison av, p 242	G8
Briggs from 190 Davenport S to 725 Lake, p 268	H5
Bright from Lake S to 221 St Clair, p 291	G5
Brighton from 893 Clark av S to 64 Trowbridge av, p 211	G8
Brightwood from 3036 Euclid av SE to Wierfield, p 150	M4
Brinsmade av from 368 Ridge av W to Libble, p 248	E7
Brister rd, Ohio, p 252	
Bristol from 2086 E Madison av E to Beckwith, p 205	K7
British from 179 Merwin E to Columbus, p 219	G6
Briton from Clifton blvd S to Baltic av, p 230	D6
Broad, p 242	SB
Broad av from 2249 St Clair N, p 272	K3
Broadway from E end Central Market SE	H6
No 48, p 191 . . . . .H6	
No 16 to 167, p 176	H6
No 353 to 480, p 177	H6
No 505 to 543, p 178	H6
No 1125 to 1193, p 178	J7
No 1195 to 1459, p 179	J7
No 1491 to 1695, p 180	J7
No 1621, p 280	J7
No 1735, p 180	K7
No 1765 to 1845, p 181	K7
No 1969 to 2036, p 184	K8
No 2074 to 2537, p 185	K8
No 2537 to 2590, p 186	K8
No 2590, p 184, 284	K8
No 2608 to 2703, p 186	L8
No 2722 to 2809, p 186	L9
Brock from 442 Lorain S, p 238	G6
Brocket, p 190	M9
Bronson al from 11 Corlett pl E to 122 Brownell, p 165	H5
Brook see Brock from 442 Lorain S, p 238	G6
Brook from 2226 E Madison av E, p 205	K7

Brooker av from 1048 Cedar av S to 427 Quincy, p 168, 171, 194	K6
Brookdale, formerly Le Roy pl, from 2478 Superior S to 525 Wade Park av, p 160, 259	L4
Brookley av, p 226, 231	LW
Brookfield from 694 Hough av to 1939 Euclid av, p 147, 264	L5
Brookfield al from Brookfield W, p 147, 264	L5
Brookfield, p 254	Rp
Brooklyn from 931 Clark av S to 98 Trowbridge av, p 211	G7
Brooklyn Bridge S end of Pearl, p 243	G9
Brooks av, p 155	CW
Brooks av, p 274	Gv
Brookside av from 376 Kinsman S, p 204	K7
Brookside Park av from 907 Denison av S, p 215	F8
Brookwood, p 273	L3
Broom al from 200 Seneca E, p 290	G5
Brough from Burton al S to Brough al, p 246	G7
Brough al from 101 Burton E to Brough, p 246	G7
Brown from Brecksville rd W, p 284	K9
Brownell from 376 Euclid av S to 103 Orange	H5
No 2, p 131	H5
No 75, p 143	H5
No 136, p 166	H5
No 172, p 192	H6
No 277, p 196	H6
No 290, p 176	H6
Browning from 991 Franklin av S to Bayne, p 233	F7
Bruce from Primrose S to 3007 Superior, p 260	L4
Bruce, p 155	CW
Brunner from 2537 Broadway NE, p 185	K8
Brunswick from St Clair SE to 1737 Superior, p 257, 269	J4
Brunswick, Ohio, p 253	
Bryant, p 156	CW
Buck la from 61 Waring E to Danford, p 256	H5
Buckeye from 937 Payne av S, p 262	J5
Buckley from 208 Burton W to 391 Harbor, p 246	F7
Buell from 456 Lake S to 825 St Clair, p 268	H5
Buell pl from Amleside av E, p 162	M5
Buettner ct from 1491 Broadway NE, p 180	J7
Buffalo av from 2160 Denison av S, p 249	E8
Buhrer av from 629 Merchant av W to 1013 Scranton, p 209	G7
Builders' Exchange, Public Square, p 127	G5
<b>Building and Loan Companies</b>	<b>91</b>
Bunts rd, p 226	LW
Bunts rd, p 250	Ld
Burdock from Preble S to Avrina, p 205	K7
Burke from 1921 Axtell E, p 185	K8
Burke al from 73 Burke N, p 185	K8
Burlington av from 85 Bessemer av N, p 204	K7
Burns from 48 Fairfield S, p 208	G6
Burr from Axtell E to 2538 E Madison av, p 182	K7
Burt from 1460 Cedar av S to Quebec, p 171	L5
Burton from 874 Lorain S to 1418 Rhodes av	G6
No 2, p 246	G6
No 382, p 212	G7
No 416 to 646, p 214	G7
No 708 to 820, p 214	G8
Burton al from 33 Burton E to Brough, p 246	G7
Burton av from Holdeman av E to Doan, p 273	L3
Burton, p 156	CW
Burton, Ohio, p 164	
Burton from West to Colt, p 274	Gv
Burlington av from 85 Bessemer av N, p 204	K7

Burvell from west of Arch E to 1290 Case av, p 177	J6
Bush, p 243	SB
Bush av from E of 1429 Rhodes av W to Milford, p 214	F8
Bushnell at S end of Ocean, p 201	K6
Butler from Sheridan E to Herbert, p 279	K7
Buttons, Ohio, p 207	
Byer from Wamelink S to Elwell, p 203	L6

**O**

C st from B st W, p 204	K7
Cable from 1695 Broadway E to Adolpha, p 180	J7
Cactus Drive from Crawford rd S intersects at 918 Wade Park av, p 160	L4
Cadwell, p 164	EC
Cadwell, p 203	Nb
Caldwell from Lamolille S to 163 Auburn, p 208, 210, 239	G7
Caleb ct from 220 Barkwell av S, p 281	J7
Calhoun from St Clair S to Shaw av, p 274	M3
California from 72 Muirson W, p 255, 268	H5
Calumet from 797 Payne av S to E Chestnut, p 262	J5
Calvert from 292 Cedar av S to 683 Central av, p 167, 169	J5
Cambridge from 1594 Woodland Hills av W, p 183	LS
Camden from Lenox W to 53 Bigelow, p 248	E7
Campbell from 578 Union S, p 182	L8
Campbell from Independence S to Reeves, p 282	H8
Canal from 14 Champlain SE to Hill, p 207, 210	H6
Canfield from C & P R R to 535 St Clair, p 268	H5
Cannon from 2458 Wales E to 1832 Woodland Hills av, p 184	L8
Cannon from Longacre av E to Mars Hill av, p 206	M8
Cannon, p 231	LW
Canton from 2312 Broadway W to 179 Marcelline av, p 185, 283	K8
Canton, Ohio, p 188	
Capitol from 87 Congress E to 688 Bolton av, p 195	L6
Carabelli from 2826 Euclid av to 221 Mayfield, p 150, 161, 287	M5

**Car Routes . . . . . 294**

Carbon Works (National) W Madison & Highland avs, p 235	D7
Cardwell from 417 Turney av E to Joliet, p 187	L9
Carl from 32 Norwood to 372 E Madison av, p 257, 258, 271	K4
Carlile from 1184 Rhodes av W to 189 Selden av, p 214	G7
Carlisle, Ohio, p 252	
Carlos from Iona W to Poplar, p 215	F8
Caroline from Bazetta W to Wellington av, p 248	E7
Carp, p 243	SB
Carpenter from Sheridan E, p 279	J7
Carr from 61 Platt S to 1407 Woodland av, p 201	K6
Carr's al from 224 Detroit, p 222	G6
Carran, now Folsom	
Carroll from 545 Pearl W to 485 Rhodes av, p 238, 244	G6
Carcy from 215 Willson av E to 65 Dana, p 277	J4
Carter from 54 Scranton av W & S to Franklin av, p 210	G6
Carton from 1091 Woodland Hills av E, p 205	L7
Cartright al from Merwin to Winter, p 220	G6

Case av from Lake Erie S to Kingsbury Run	J4		
No 175, p 269	J4	No 825, p 170	J5
No 285, p 257	J4	No 955, p 167	J5
No 433, p 262	J5	No 1091, p 193	J6
No 577 to 617, p 157	J5	No 1215, p 198	J6
No 687, p 145	J5		
Case, p 274			Gv
Case, p 155			CW
Case al from 225 Osborn E, p 193, 198			J6
Cass from Weddell W to 121 Waverly av, p 223			F6
Castle starts at 500 from Merchant av W to 871 Scranton av			G7
No. 600, p 209			G7
No. 736, p 211			G7
Castle pl from Castle av S to Clark av, p 209			G7
Castlewood av from Lakeview av E to Hallwood av, p 260	M3		
Caswell from Fairchild S to 1882 Cedar av, p 162	M5		
Catawba from 162 Croton S, p 177			J6
Cathan from W River S to Sycamore, p 220			G6
Catharina from 300 Gauge W to Milford, p 214			F8
Cathedral from University E, p 286			H7
Caton et from Brownell E, p 169			H5
C & E Junction, Ohio, p 164			
Cecelia, p 243			SB
Cedar av from 121 Perry E to Murray Hill av	H5		
No 66 to 121, p 169	H5	No 944 to 1246, p 171	K5
No 144 to 352, p 169	J5	No 1266 to 1494, p 171	L5
No 373 to 602, p 170	J5	No 1526 to 1829, p 172	L5
No 602, p 278	J5	No 1822 to 1957, p 162	L5
No 646 to 912, p 170	K5		
Cedar pl from 1143 Cedar av, p 171			K5
Cedar, p 275			Gv
Cedar Point, Ohio, p 228			
Cedar rd, p 162 CH			M5
Cedar Glen, p 162			L5
Cedarwood av, p 226			LW
Cemetery from 190 Quincy to 1192 Woodland av, p 194, 200	K6		
<b>Cemeteries</b> .....			<b>92</b>
Centennial from Wilbur pl S to 1655 Cedar av, p 172			L5
Center, continuation of S Water, from West st W to the river, p 219			G6
Center av EH, p 164			M5
Center West, see West Center			
Central av from S end of Ontario E	H6		
No 2, p 190	H6	No 234 to 448, p 166	H5
No 12 to 102, p 191	H6	No 465 to 651, p 166	J5
No 30, p 176	H6	No 670 to 1016, p 167	J5
No 60, p 196	H6	No 984, p 279	J5
No 116, p 191	H5	No 1052 to 1192, p 167	K5
No 168 to 222, p 165	H5	No 1212 to 1630, p 168	K5
Central av, p 254			Rp
Central Armory, Bond cor Lake, p 137, 267, 291			G5
Central Police Station, 161 Columbus, formerly Champlain, p 133, 216, 287, 290			G5
Central Viaduct from junc Ohio and Hill SW to Jennings av, p 207			H6
Ceska, p 212			G7
Ceylon Junction, Ohio, p 228			
Chadwick from 737 Kinsman N to 172 Holton, p 205			K7



Chagrin Falls, Ohio, p 207	
Chamberlain from 873 Giddings av E to Parker, p 168, 194	K6
Chambers from 16 Marcelline av W to 917 Tod, p 185	K8
Chamber of Commerce Hall NE side of Public Square, p 127	G5
Champa from 1284 Broadway W to Colorado, p 179	J7
Champlain, now Columbus st, from 46 S Water to 117 Ontario, p 133, 209	G5
Chandler av from L S & M S Ry S to Donald, p 271	K3
Chapel from 272 Scovill av S to 371 Woodland av, p 192, 197	H6
Chapman, p 152	EC
Chappels, Ohio, p 252	
Chard av from Athey av E to Pallister av, p 281	J8
Charles from 334 Scovill av S to 433 Woodland av, p 192, 197	H6
Charles CW, p 156	CW
Charles, p 275	Gv
Charles, p 226, 231	LW
Charter from Trot E, p 181	K7
Chardon, Ohio, p 164	
Chase from Way S to Saxe, p 183	L8
Chatham from 657 Pearl W to 56 Mechanic, p 239	G7
Chatham al from Keene al S to Hancock, p 245	G6
Chatham, p 274	Gv
Chatham, p 155	CW
Cheapside from Oakland E to 716 Lakeview av, p 261	M4
Cherry from 389 Perry E to 9 Liberal, p 176, 177	H6
Cherry al from 394 Perry W, p 176, 177	H6
Cheshire from 470 Prospect S to 299 Central av, p 143, 166	H5
Chester from 1166 Woodland av S to 57 Grand av, p 200	K6
Chesterfield from Lake View av E to Hallwood av, p 260	M4
Chesterland Caves, Ohio, p 164	
Chestnut from 269 Erie E to 169 Dodge, p 130, 139, 266	H5
Chestnut, p 274	Gv
Chestnut, p 250	Ld
Chestnut, p 243	SB
Chestnutdale from Mapledale av S & W to 15 Luverne av, p 241	G8
Chestnut Hill from Mapleside av SE stop Ambleside av on car line, p 162, 2 b S 1 b E	M6
Chicago from Stone's Levee S, p 190	H6
China from 146 Chatham S to 25 Siam, p 246	G7
Chippewa Lake, Ohio, p 253	
Church from 305 Pearl W to 70 Duane, p 236, 237	G6

**CHURCHES**

<b>Baptist</b> .....	<b>93</b>
<b>Catholic</b> .....	<b>93</b>
<b>Christian Alliance</b> .....	<b>95</b>
<b>Christian Science</b> .....	<b>95</b>
<b>Congregational</b> .....	<b>95</b>
<b>Disciple</b> .....	<b>95</b>
<b>Dutch Reformed</b> .....	<b>95</b>
<b>Evangelical</b> .....	<b>96</b>
<b>Evangelical Lutheran</b> .....	<b>96</b>
<b>Free Baptist</b> .....	<b>97</b>
<b>Free Methodist</b> .....	<b>97</b>
<b>Friends</b> .....	<b>97</b>
<b>Hebrew</b> .....	<b>97</b>
<b>Holland Christian</b> .....	<b>97</b>

Churches Continued on Next Page.

## Churches Continued.

<b>Miscellaneous</b> .....	<b>100</b>
<b>Methodist Episcopal</b> .....	<b>97</b>
<b>Mormons</b> .....	<b>98</b>
<b>Presbyterian</b> .....	<b>98</b>
<b>Protestant Episcopal</b> .....	<b>99</b>
<b>Reformed</b> .....	<b>99</b>
<b>Reformed Episcopal</b> .....	<b>99</b>
<b>Salvation Army</b> .....	<b>100</b>
<b>Spiritualists</b> .....	<b>100</b>
<b>Swedenborgian</b> .....	<b>100</b>
<b>Unitarian</b> .....	<b>100</b>
<b>United Brethern in Christ</b> .....	<b>100</b>
<b>United Presbyterian</b> .....	<b>100</b>
<b>Universalists</b> .....	<b>100</b>
<b>Volunteers of America</b> .....	<b>100</b>
Churchill from 1269 Doan E to Parkwood blvd, p 260	L4
Circle, The, Franklin av near Pearl, p 236, 237, 244	G6
Circus Grounds	
<b>City Government</b> .....	<b>81</b>
City Hall Superior NE cor Wood, p 136, 267	G5
City Infirmary, Scranton av and Valentine st, p 241	G8
City limits to Toledo, Ohio, p 229	
Classen from 403 Marcelline av E to Hanlon, p 284	K9
Clague ct from 13 Baden av W, p 167, 194	K5
Clara from Luther to 61 White av, p 277	J4
Claremont from 2507 Superior S to 545 Wade Park av, p 160, 259	L4
Clarence av from 2227 Detroit S, p 226	LW
Clarence la from 2 Fruit S, p 208	H7
Clarewood, p 152	EC
Clarion from 865 Denison av S, p 215	G8
Clark av starts at 500 from the river W to Lorain	H7
No 600, p 209	H7
No 644 to 758, p 209	H7
No 796 to 1023, p 211	G7
No 836, p 240	G7
No 1050 to 1288, p 212	G7
No 1294 to 1391, p 212	F7
No 1402 to 1618, p 213	F7
No 2080, p 248	E7
Clark av, p 155	CW
Clarkwood av from 816 Cedar av S to 1237 Central av, p 168, 170	K5
Clay from Sandusky S to Way, p 183	L8
Clayton from Marcelline av W, p 284	K9
Clayton, p 274	Gv
Clement from 429 Marcelline av E to Bissell, p 284	K9
Cleve from 72 Sibley S to 73 Cedar av, p 169	H5
Cleveland av, p 154	Gv
Cleveland ct from 550 Lorain S, p 285	G6
Cleveland Business Exchange, 61 Public Square, p 125	G5
Cleveland Car Co, West Park blvd car line 250 to West Park blvd	
Cleveland Car Service Ass'n, American Trust Bldg NW cor Public Square, p 126	G5
Cleveland Clearing House Ass'n, 233 Bank, p 271, 288	G5
Cleveland Commercial Travelers' Ass'n, Masonic Temple, p 138, 267	H5
Cleveland Council of Jewish Women, 300 Woodland av	H6
Cleveland Crematory, West st, p 154	
Cleveland Directory, The, 510 The Arcade, p 128, 137	H5
Cleveland Electric Illuminating Co, office Cuyahoga Bldg, p 136	G5

Cleveland Electric Illuminating Plant, Canal st near Factory, p 175	H6
Cleveland Gas Light & Coke Co, office 356 Superior, p 137	H5
Cleveland Gas Light & Coke Co Plants	
Plant No. 1 Meadow and Front st, p 219, 289	G5
Plant No. 2 Oxford st, p 271	K3
2236 Broadway, p 185	K8
Cleveland Gesang Verein, 1423 Willson av, p 193, 200, 279	J6
Cleveland Grays Armory, Prospect cor Bolivar, p 142	H5
Cleveland Market Gardeners and Produce Ass'n, p 196	H6
Cleveland Museum of Art, Rose Bldg, Prospect & Erie p 135, 140	H5
Cleveland News Co, 290 St Clair, p 136, 267	G5
Cleveland Special Police, 50 Euclid av, p 128	H5
Cleveland Theatrical Exchange, Wick Blk, N side Public Square, p 126	G5
Cleveland Translation Bureau, Rose Bldg, p 135, 140	H5
Cleveland Transfer & Carriage Co, 158 St Clair, p 285	G5
Cleveland Public Baths, 149 Orange, p 176	H6
Cleveland Union Stock Yards Co, The, Clark av and C C C & St L Ry crossing, p 213	F7
Cleveland Weighing & Inspection Bureau, American Trust Bldg, p 126	G5
Cliff from 315 Scranton av E to 1 Pelton av, p 208, 210	G6
Cliff al from 12 Cliff S, p 208	H6
Clifford from 1123 Clark av S to Rhodes av, p 212	G7
Clifton from 1210 St Clair S to 33 Kelley, p 257, 262, 269	J5
Clifton blvd, p 230, 231	D6
Clifton rd, p 231	Lw
Clinton from 236 Rhodes av W to 19 Liberty, p 232	F6
Clinton from Ridge rd SW, p 253	Ld
Clinton park on Lake st, p 268	H5
Clinton pl from 425 Detroit S to 118 Clinton, p 222	G6
Clinton, p 155	CW
Cloud from 223 Burton W, p 212	F7
<b>Clubs</b> .....	<b>101</b>
Clover from East View av W to 1149 Scranton av, p 240	G7
Cloverdale from Highland av W, p 250	Ld
Cloverdale av from 3152 Superior S to Beulah, p 261	M4
Clyburn, p 243	SB
Clyde from 221 University, p 286	H7
Clyde, Ohio, p 229	
Coates av, p 189	M9
Cobden ct from Lockwood av NE, p 150	M4
Cobleigh from 1607 Willson av E, p 204, 279	J6
Coe from Lake Erie S to 1525 St. Clair, p 269	J4
Cohasset av, p 226	LW
Coit from 2036 Lorain S, p 249	E7
Coit av, p 152	EC
Coit av, p 274	Gv
Coit av, p 155, 156	CW
Cole ct from Holyoke pl S, p 199	J6
Colfax fr Deckand SE, p 204	K6
Collamer, p 274, 275	Gv
Collamer, p 155, 156	Cw
Collamer, p 152	EC
Colgate from 542 Gordon av W to Geib, p 233, 247	F7
College from 86 University SW to 2 Tremont, p 286	H6
<b>Colleges see School and Colleges</b> .....	<b>121</b>
<b>Colleges, Medical</b> .....	<b>107</b>

Colley from 61 St. Stanislaus E to Posen, p 233	K8
Collington from Garfield av S to City limits, p 186	L9
Collins from Carter S to Girard, p 210	G6
Collins av, p 155	CW
Collins, p 274	Gv
Collins pl from 89 Handy E and S to 553 Euclid av, p 132	H5
Collinwood av from Kinsman N, p 206	M7
Collinwood Ohio, p 154	
Collister from 2170 St. Clair S to Donald, p 271	K4
Cologne from 145 Auburn N, p 208, 210, 239	G7
Colonial av from John to Doan, p 273	L3
Colonial Arcade, Euclid av entrance 114 Euclid av, p 129	H5
Prospect st entrance 119 Prospect st, p 134	H5
Colorado from 74 E Clark av N 179	J7
Coltman from East End av S to 196 Mayfield, p 287	M5
Columbia av from 873 Doan E to Parkwood blvd, p 260	L3
Columbus fr 47 Center S to 738 Pearl, p 239, 285	G6
Columbus former Champlain from 46 S Water to 117 Ontario, p 133, 209	G5
Columbus, p 243	SB
Columbus ct from 542 Lorain, p 238	G7
Columbus st Bridge, Columbus and West River, p 238	G6
Columbia, p 254	Ld
Columbia av, p 273	L3
Commercial from 31 Hill S to 601 Canal, p 207	H6
Commodore from 1022 Superior S to E Chestnut, p 256, 262	H5
Commonwealth av from 2418 Superior S to 647 Hough av	K4
No. 2, p 259	K4
No. 158, p 160	K4
No. 340, p 264	K4
Compton from 1280 Harvard S, p 284	K8
Compton rd, p 164	EH
Concord from 136 Croton S, p 177	J6
Cone from 1306 Central av S 168	K6
Cone from E Clark av S, p 179	J7
Congeral from 259 St. Clair N, p 267	G5
Congress from 658 Quincy S to 49 S Woodland av	L6
No. 2, p 195	L6
No. 209, p 202	L6
Conover from 461 W Madison av S to 1775 Lorain, p 233, 248	E7
Conrad from 102 Higgins W to 201 Ridge av, p 247	F7
Constance from 2080 St. Clair S, p 271	K4
Consul from Trot E, p 181	K7
<b>Consul of Foreign Countries</b> .....	<b>102</b>
<b>Convents</b> .....	<b>94</b>
Cook from 132 Burton W to 309 Harbor, p 246	F7
Cook av, p 226, 231	Lw
Cooper from 77 Clifton E to 83 Lyman, p 257, 262	J5
Coral from 42 Groton E to Axtell, p 182	K7
Corlett av from Union N, p 206,	M7
Corlett pl from 12 Sumner S, p 165	H6
Cornella fr Hodge av E to 204 Woolsey, p 258	K4
Cornell from 2556 Euclid av S to Murray Hill av, p 149	L5
Cornell pl from 103 Cornell E, p 149	L5
Coroner's Office, 312 Lake, p 268, 291	G5

Corwin av from 212 S Woodland av SW to 333 Holton, p 202	L6
Cory av from 760 E Madison av E to 234 Genesee av, p 159, 263	K4
Cotta from 89 Gilbert W, p 213	F7
Cottage from 250 Aetna S to 37 Marble, p 185	K8
Cottage Grove from 38 Bradwell S, p 242	G8
Council Educational Alliance, 300 Woodland av	H6
<b>County Government</b> .....	<b>82</b>
County line Ridgeville, Ohio, p 252	
County Jail N W cor Public Square, p 126	G5
Court House, new, Seneca and Frankfort ,p 216, 287, 290	G5
Court House, old, NW cor Public Square, p 126	G5
Court pl from 222 St. Clair S to 106 Public Square, p 126	G5
Courtland from 725 Detroit S to 1157 Lorain	F6
No 2, p 223	F6
No 71, p 236	F7
No 178, p 232	F7
No 320, p 247	F7
Courtland pl from 138 Courtland av, p 232	F7
Coutant from 2083 Detroit S to 1235 W Madison av, p 225	LW
Cove av from Lake av S to 2144 Detroit, p 225, 231	LW
Coventry rd, p 163	M5
Covert from 473 Marcelline av E to Reade, p 284	K9
Cowan from Fowler S to 113 McBride, p 179, 280	J7
Cowley from Dolloff E to 1524 Broadway, p 180	J7
Cowley from Miles av S, p 189	L9
Crandall from Marcelline av W, p 284	K9
Crandall av from Lorain S, p 250, 253	Ld
Crane from Upton to 1380 Woodland Hills ac, p 183	L8
Cranford av, p 226, 231	LW
Craven from Longacre av E, p 206	M8
Craw av from 261 Quincy N, p 194	K6
Crawford ct from 955 Crawford rd N, p 161	M4
Crawford ct from Thurman E, p 286	H6
Crawford pl from 133 Crawford rd W, p 264	K5
Crawford rd from 762 Genesee av NE to 890 Lake view av	L5
No 165, p 264	L5
No 456, p 160	L4
No 508 to 682, p 160	L4
No 986, p 161	M4
Credit Clearing House, Chamber of Commerce Bldg NE corner Public Square, p 127	G5
Creighton from 255 Perry E to 15 Chapel, p 192, 197	H6
Crennel, p 189	M9
Crescent from foot of Taylor W to Waverly av, p 223	F6
Crescent, p 254	Ld
Creston, Ohio, p 253	
Crofoot crosses Rural E to Stafford, p 182	K8
Crooked al from 396 Huron E to 71 Brownell, p 131, 143	H5
Crosby from 1767 Canton S to 1774 Worley, p 185, 283	K8
Crosby, p 243	SB
Crosby av, p 155	CW
Cross from 681 Canal to 140 Woodland av, p 176, 196	H6
Cross al from Woodland av S to 157 Broadway, p 176, 196	H6
Cross, p 156	CW
Cross, p 254	Rp
Croton from 51 Jackson E beyond Case av, p 177	J6
Croton al from 224 Croton S, p 199	J6
Crowell from Herald E to Leon, p 204	K6
Crown from 18 Jennings av W to Davidson, p 208	G6
Crumb from 91 Wolcsey E to Wheelock av, p 272	K4

Crystal av from 876 Doan W, p 260	L3
Cudell from Wellington av W to 203 Mueller av, p 234.	E7
249	L4
Cullison from 3026 Superior S to 915 Crawford rd, p 260	L7
Culver from Schott N, p 247	L8
Cumberland from 849 Bolton av E, p 202	L5
Cummington rd, p 149	J5
Curtis av from 827 Willson av E, p 278	F7
Curve from Junction W, p 213	L5
Cutler from 2198 Euclid av S to 37 Wilbur, p 148	H6
Cuyahoga from Dry Dock SW to Cliff, p 208	G5
Cuyahoga Falls, Ohio, p 188	G7
Cuyahoga River, p 207, 210, 220	Ld
Cyril from 416 Burton W to 25 Selden av, p 214	J7
Cyrus av from St. Catherine S, p 253	
Czar from 1364 Broadway W to Colorado, p 179	

D

D st from 120 B st W, p 204	K7
Daisy av from 1595 Pearl W, p 241	G8
Dakota from Wendell SE to N Mead av, p 179	J7
Dale from Buffalo av W, p 253	D8
Dale, p 156	CW
Dallas from Dryden S to Derby, p 259	L4
Dalton from 237 Petrie E to Weckerling, p 281	J7
Dan from 46 Willard to 1847 Lorain, p 248	E7
Dana from 119 Willson S to 1901 Superior, p 257, 270,	K4
277	D6
Dane from Clifton blvd S to Baltic av, p 230	J5
Danford from 1258 Superior S to 868 Payne av, p 256.	M6
262	F6
Dardanell from Chestnut Hill E to Eastwood av, p 162	F7
Dare from 691 Detroit S to 115 Ravine	F7
No 2, p 223	F6
No 78, p 236	F7
No 192, p 232	F7
No 320, p 246	CW
Dare, p 155	Gv
Dare, p 274	CW
Darley, p 156	E6
Darlington from Salisbury av E, p 230	J4
Dart from Wason NE to Kirtland, p 269	EC
Dartmore ct, p 152	D6
Dartmouth from 1845 Detroit S, p 225	H5
Davenport from 4 Canfield NE to Briggs, p 268	G6
Davidson from W end of Crown S to 50 Fairfield, p 285	E7
Davis av from 585 W Madison av S to 1985 Lorain, p 234,	L7
248	J5
Day av from Kinsman opp Reservoir S to Union, p 206	M7
Dayton from 961 Payne av S to 15 Kelley, p 262	H5
Dean from Kinsman S, p 206	E7
Dean al from Iris al E to Sheriff, p 134	H6
Deal pl from 1546 Harvard S to 1850 Hughes, p 184	K6
Dearborn from Lindsley W to 403 Ridge av, p 248	K4
Decatur al from 50 Central av E, p 191	L5
Deckand from 301 Kinsman N to Colfax, p 204	L5
Decker av from 595 E Madison av E to Genesee av, p	
159, 258	
Deering from 808 Fairmount E, p 162	
De Forest Wireless Telegraph Station, p 276	
De Forest from 1822 Cedar av SE, p 162, 172	

Delaphine from Vacin S to Eichhorn, p 214	F8
Delaware from 952 St. Clair S to 800 Payne av, p 256.	H5
262, 269	CW
Delaware, p 155	Gv
Delaware, p 274	K6
Dell av from E end of Giddings av E to Guard, p 201	K4
Dellenbaugh av from 157 Giddings av E to 692 E Madison av, p 159	G8
Delmars from Woodbridge av S to 66 Mapledale av, p 241	M4
Delmont av from Benton av SE to 3078 Euclid av, p 150	G6
Demooy al from German to French, p 220	G8
Denison av from Cuyahoga River W to Lorain	G8
No. 590, p 242	F8
No. 1006, p 215	E7
No. 2164, p 249	J4
Dent from 31 White av N, p 263, 277	D8
Denton av from St. Catharine S, p 253	J7
Denver pl from Lufkin S to Drake av, p 180, 280	<b>103</b>
<b>Depots</b> .....	L4
Derby from 337 Ansel av E to Dallas, p 259	F6
Derby pl from Dare W, p 223, 236	M5
Derbyshire rd from Overlook rd S, p 162	K8
Dercum from 1785 Worley S to 47 Jones av, p 185	E6
Desmond from 228 Lake av SW to blvd, p 230	K3
De Tour from Gordon Park av E to Chandler av, p 271	G6
Detroit from W end Center st bridge	G6
No 2 to 182, p 221	G6
No 1064 to 1106, p 223	E6
No 218 to 425, p 222	G6
No 1113 to 1524, p 224	E6
No 466, p 222	F6
No 1565 to 2039, p 225	D6
No 524 to 1042, p 223	F6
Detroit Lw, p 225, 226, 227	Lw
Detroit ct from 524 Detroit N, p 223	F6
Deveny av from Brecksville rd E, p 284	K9
Devine from 33 Bailey S, p 246	G7
Devoy from Vivian SW to 23 Barkwill av, p 180	J7
Dewars, Ohio, p 253	
Dewey av from Shaw av S, p 274	M3
Dexter pl from 21 Clinton S to the circle, p 244	G6
Dey from Division S to Washington, p 222	F6
Diamond al from S Water to Ontario, p 133, 209	G5
Diamond Park from 1675 Willson av E, p 279	J6
Dibble av from 451 Willson av E to 370 Norwood, p 277	J4
Dickens from Rockland av E to 948 Woodland Hills av, p 205	L7
Dickerman from 508 Kinsman S to Vernon, p 204	K7
Dickinson av from St. Clair S, p 274	M3
Diebolt pl from 57 Public Square S to 71 Michigan, p 125	G5
Diemer from Spilker S to 1839 St Clair, p 271	K4
Dike from 158 Quincy S to 285 Outhwaite av, p 194	K6
Dille from 1161 Broadway N to 114 Warren, p 178	J7
Dille South from 287 Independence E to 1164 Broadway, p 178	J7
Disette, p 155	CW
<b>Dispensaries</b> .....	<b>103</b>
Ditton from 132 Rowley N, p 209, 211, 240	G7
Division from 101 Pearl W, p 222	G6
Division, p 155	CW
Division, p 275	Gv
Dix from 1052 E Madison av W, p 147	K5
Doan Gv, p 273	L3

Doan av, p 152, 154			EC
Doan from Lake Erie to 987 Quincy			L3
No 550, p 273	L3	No 1890, p 148	L5
No 1229, p 260	L4	No 2046, p 172	L5
No 1445, p 160	L4	No 2259, p 195	L6
Doan Brook, p 272			L3
Dobson ct from 1840 Pearl E, p 242			C8
Dodge from 336 Lake S to 443 Euclid av			H5
No 27, p 268	H5	No 131, p 261	H5
No 61, p 256	H5	No 197, p 131	H6
Dodge ct from 170 Chestnut S, p 131, 261			H5
Dolloff from 53 Petrie SE to Blanche, p 281			J7
Donald from Hodge av E to 272 Woolsey, p 258, 271			K4
Dorchester av from 156 Hough av to 1395 Euclid av, p 146, 158			K5
Dorothy pl from 525 Willson av E, p 277			J4
Dot from Vivian Sw to 2 Barkwill av, p 180			J7
Douglass from 915 Payne av S, p 262			J5
Douse from 1219 Broadway NE, p 179			J7
Doutel, p 190			M9
Dove from Angeline E, p 183			L8
Dove la from Eve S to 1617 Lorain, p 248			E7
Dover av from 1695 Pearl W, p 241			G8
Dover Bay Park, Ohio, p 228			
Dover Center, Ohio, p 228			
Dowd Lw, p 235			D7
Dower from 1117 Scranton E, p 240			G7
D, Perry, p 166, 169			H5
Drake av from Willson av E, p 280			J7
Drake, Ld p, 254			D9
Draper al from French to British, p 220			G6
<b>Driving Parks</b> .....			<b>120</b>
Druid al fr 380 Perry W, stop Perry on car line p 176 and 165			H6
1 b s or stop Perry car line p 177 and 1 c N			H6
Dryden from 273 Ansel av E to Dallas, p 259, 272			K4
Dry Dock from Cuyahoga S to Mahoning, p 208			H6
Duane from Old River bed S to 17 Woodbine, p 222, 236			G6
Du Bray from 160 Woodland Hills av W, p 195			L6
Dudley from 70 Ridge av W to Gelb, p 233, 248			E7
Duffner, p 203			L6
Duke from 173 Birch W to 237 Courtland, p 232, 246			F7
Duluth from Giddings av E to 540 E Madison av, p 258			K4
Dunham av from 1976 Superior S to 1437 Euclid av			K4
No 2, p 257	K4	No 272 to 353, p 158	K5
No 65 to 224, p 158	K4	No 510, p 146	K5
No 272, p 263	K5		
Dunham pl from 395 Dunham av to Kirk, p 158			K5
Dunlap from 1535 Woodland Hills av E, p 183			L8
Dun R. G. & Co., 179 Superior, p 217			G5
Dupont from 369 Storer av S to Denison av, p 214			F8
Dwight from Marshland av E to Fancher, p 259			K4

E

Eagle from 3 Woodland av E to 464 Erie, p 165, 175, 196			H6
Eagle Cliff, Ohio, p 228			
Earle av from 817 Doan E to Parkwood blvd, p 260, 273			L3



East av from Lake av S and W to Fruitland av, p 230	D6
E. Boulevard from Gertrude N, p 259	L4
E. Chestnut from North Perry E to 358 Sterling av, p 132, 262	H5
E. Clark av from 62 Petrie W, p 179	J7
E. Cleveland, Ohio, p 150	M4
E. Collamer EC, p 152	
E. Collamer CW, p 155	
E. Crawford rd from Wade Park E, p 160	L4
E. Court from 405 Kirtland E, p 257, 263	J4
E. Court from Highland av W, p 250	D8
E. Court al from E. Court SE, p 263	J4
E. Daisy av from Sawyer E to 1478 Woodland Hills av, p 183	L8
E. End av from 2796 Euclid av to 169 Mayfield, p 150, 161, 287	M5
E. Franklin from 1064 Doan W, p 260	L4
E. High Level Drive, p 160, 272	L4
E. Lake from Adrain E to Parkwood av, p 260	L4
E. Madison av from L S & M S Ry to 373 Union	K4
No 242, p 271	K4
No 512, p 258	K4
No 660, p 159	K4
No 926, p 263	K5
No 1124, p 147	K5
No 1260, p 171	K5
No 1402, p 168	K5
No 1506, p 194	K6
No 1604, p 201	K6
No 2108, p 205	K7
No 2606, p 182	K7
E. Ohio Gas Co. Office, 112 Bond st, p 138, 267	H5
E. Pier from Lake Erle S to Front, p 219	G6
E. Prospect from 1023 Willson av E to 312 Bolton av	J5
No 2, p 278	J5
No 191 to 481, p 146	K5
No 330 to 602, p 171	K5
No 494 to 602, p 147	K5
No 691 to 738, p 147, 171	L5
E. Standard formerly Kindswater from 321 Willson av E to 33 Lyon, p 277	J4
E. View av from Brainard av S to Valentine and from Aiken av S, p 240	G8
Eastdale from 713 Quincy N, p 195	L6
Easter from Radway E to Warwick, p 284	J9
Eastman from Thornton S to 1878 Detroit, p 225, 230	D6
Easton from 1135 Woodland Hills av E, p 182, 205	L7
Eastwood av from 1847 Woodland Hills av E, p 184	L8
Eastwood av from Cedar av S to Roundout av, p 162	M5
Eaton from 2695 Superior N, p 259	L4
Eben from 1478 Harvard S to 1832 Finney, p 284	K8
Ebner ct from 1313 Clark av, p 212	F7
Echo from Union S to 2095 Broadway, p 182, 185	K8
Echo pl from Echo W, p 182, 185	K8
Eddy rd from 3330 St. Clair SE to 3377 Euclid av, p 151, 273, 274	M3
Edgar from Diemer E to 208 E Madison av, p 271	K4
Edgehill rd from Cornell E, p 149, 162	M5
Edgewater from Lake av N to 1910 Detroit, p 225, 230	D6
Edgewood pl from 1501 Euclid av N, p 146	K5
Edinburgh from Clifton blvd S to Baltic av, p 230	D6
Edison from Union N, p 206	L7
Edmunds from 117 Harkness av E to 850 Ansel av, p 264	L5
Edna from Dana E to 430 E Madison av, p 257, 270	K4
Edson from Talcott to 150 Barber av, p 239	G7
Edson ct from Edson W, p 239	G7
Edward from Euclid Boulevard E, p 162	M5

Edward, p 226, 231	Lw
Edwards av fr 1556 Central av S to 1551 Woodland av	K5
No. 2, p 165	K5
No. 98, p 195	K6
No. 288, p 201	K6
Effie from Stewart av S, p 187	L9
Effie, p 243	SB
Eggers from Campbell E to 740 Independence, p 281	J8
Eggleston from 301 Mapledale av S to Archwood, p 215	G8
Eglindale av from East View av W to 1304 Scranton av	G8
p 241	L6
Ehart from 699 Bolton av E to Oakdale, p 195	F8
Eichorn from Lapier av W to Poplar, p 214	M4
Elberon av from Superior SE to 3091 Euclid av, p 150	L3
Eldridge av from 2753 St. Clair N, p 273	L3
Eleanora from 2748 St. Clair S, p 273	Ld
Electa av from Lorain S, p 250	H5
Electric Messenger Service, 189 Prospect, p 134	M9
Electric ct from Harvard S to Miles av, p 189	H5
Electric Package Co. General Office. Electric Bldg., p 134	H5
Electric Package Co. Warehouse, 64 Bolivar, p 165	H5
Electric Ry. Guide of Cleveland and Suburbs, 60 High st,	H5
p 128, 134, 173, 175	H5
<b>Electric Railway Companies . . . . . 103 to 104</b>	
Electric Ry. City Ticket Office, 6 Public Square, p 125	G5
Elgin from 621 Doan E. p 273	L3
Eliot from 190 Lake av S to 1286 Detroit, p 224, 230	E6
Ellot of Edison st, p 206	L7
Eliza from Jirousek E, p 282	J8
Elizabeth from 1697 Woodland Hills av E, p 183	L8
Elizabeth from Wellington av W to Mueller av, p 234	E7
Elk from Train S to 1402 Clark av, p 213	F7
Ellen from 337 Gordon av E, p 233	F6
Ellen from 3236 St. Clair S, p 273	M3
Ellendale from 667 Lake View av N, p 261	M4
Ellis pl, p 250	Ld
Ellis pl E end of Willowdale av, p 241	G8
Ellsworth from 76 S Woodland av SW, p 202	L6
Ellsworth ct from 786 Lorain S, p 245	G6
Ellwood from Hoffman S to Superior, p 259	K4
Elm from 273 W River W to old river bed, p 221	G6
Elm ct from 158 Lake av S, p 230	E6
Elm, p 152	EC
Elm, p 274	Gv
Elm, p 226	LW
Elmdale from Crawford rd S to 41 Hazel, p 161	M4
Elmer from Sisson W, p 183	L8
Elmer pl from 686 Gordon av W, p 247	F7
Elmo from Richmond S to 1625 Harvard, p 184	L8
Elmore from Buffalo av W, p 253	Ld
Elmside from 1654 Cedar av S to Frank, p 172	L5
Elmwood from 1745 Canton S to 1307 Harvard, p 284	K8
Elmwood from Highland av W, p 250	Ld
Elmwood av, p 226	Lw
Elroy from Union N, p 182	M8
Elsa pl from 1199 Detroit S, p 224	E6
Elsie av from Union S, p 206	M8
Elsinor from 3493 Euclid av, p 151	M4
Elsinore, p 275	Gv
Elton E and W from 80 Ridge av, p 233, 248	E7

Elwell from 699 Woodland Hills av E, p 203		L6
Elyria, Ohio, p 252		
Emerald al from 78 Muirson E to 43 Dodge, p 255, 268		H5
Emergency Fire and Police Alarm S side of Public Square near Ontario st, p 125		G5
Emerson from Union N.p 206		L7
Emerson pl now Jewell pl		
Emma from 768 Bridge N, p 233		F6
Emmet from 58 Literary SE to South, p 286		H6
Empire from 846 Doan W, p 273		L3
Empress from Filmore to 139 Barber av, p 239		G7
Engel av from 1735 Broadway NE to 550 Tod, p 180		K7
Englewood from 729 Doan E to Parkwood blvd, p 273		L3
Ensign from 1639 Willson av E to 126 Kinsman, p 204, 279		J6
Eric from Finn S, p 179		J7
Erie from Lake Erie S to 137 Woodland		H5
No 130, p 268	H5	No 336 to 360, p 140 H5
No 130 to 269, p 266	H5	No 360, p 141 H5
No 200, p 138	H5	No 418 to 534, p 165 H5
No 228 to 276, p 139	H5	No 534 to 579, p 191 H6
No 276, p 130	H5	
Erie ct from 443 Erie E to Brownell, p 165		H5
Erie, p 274		Gv
Erin av from 1107 Pearl av to 85 Pollock, p 240		G7
Essex from 75 Milford E to 230 Gauge, p 212		F7
Ethel av N end of Avondale av, p 272		L3
Ethel, p 226, 231		Lw
Ethelyn, p 190		M9
Euclid al from 70 Brownell E to Perry, p 131, 143		H5
Euclid av from SE cor of Public Square E		H5
No 1 to 44, p 127	H5	No 1369 to 1692, p 146 K5
No 50 to 90, p 128	H5	No 1732 to 1867, p 147 K5
No 103 to 190, p 129,		No 1915 to 2106, p 147 L5
130	H5	No 2158 to 2305, p 148 L5
No 230 to 475, p 131	H5	No 2430 to 2585, p 149 L5
No 492 to 670, p 132	H5	No 2658, p 149 M5
No 606 to 670, p 143	H5	No 2709 to 2759, p 150 M5
No 802 to 864, p 144	J5	No 2741 to 2889, p 161 M4
No 1090 to 1238, p 145	J5	No 2766 to 3206, p 150 M4
No 1238, p 278	J5	No 3232 to 3594, p 151 M4
No 1249 to 1309, p 146	J5	
Euclid av EC from City limits to Windemere car house, p 150		M4
Euclid, Ohio, p 153		
Euclid blvd from Cedar av NE, p 162		M5
Euclid ct from 2220 Euclid av S, p 148		L5
Euclid place from 1500 Euclid av S, p 146		K5
Euclid View from Shaw av S stop Shaw av car line, p 274 and 3 b E		M3
Eugene al from Columbus to Winter, p 219		G6
Eureka lane from Columbus W to Gehring, p 239		G6
Euston from Longacre av E, p 206		M8
Evans now Elchhorn		
Evans pl from Cedar av N after C & P R R crossing on page 170		K5
Evarts from Ellsworth SE to Bismarck av, p 202		K6
Eve from Dudley W to Geib, p 248		E7
Everett from 893 Payne av S, p 262		J5
Everett pl from 721 E Madison av E, p 159		K4

Evergreen from 122 Francis S to Erie R R, p 280	K7
Everton from 691 Doan E, p 273	L3
Evins from Lisbon SE, p 202	L6
Evins ct from 1582 Woodland av S, p 202	K6
Ewald from 1823 E Madison av to 409 Grand av, p 201	K6
<b>Express Companies</b> .....	<b>105</b>
Ezra from Bower S, p 279	J7

**F**

Faber av Cw, p 156	M3
Factory from 419 Ontario W to 391 Canal	H6
Fair ct from 353 Dunham av E, p 158	K3
Fairbanks from 142 Colfax S to 463 Kinsman, p 204	K7
Fairchild from 840 Fairmount to Murray Hill av, p 162	L5
Fairfield from 80 Starkweather av N and W to 453 Scranton av, p 208, 210, 286	H6
Fairlawn from 203 Mapledale av S to Highview, p 215, 241	G8
Fairlie from 103 E Madison av E, p 271	K4
Fairmount from Park Overlook to 2303 Euclid av, p 148, 172	L5
Fairmount pl from 1825 Doan E to NE Fairmount, p 148	L5
Fairmount Home, 900 Fairmount, p 148, 172	L5
Fairmount Water Reservoir, Fairmount st, p 172, 195	L6
Fairport, Ohio, p 153	
Fairview av from Kinsman N, p 205	L7
Fairview av from 280 Murray Hill av S and NE to 254 Mayfield, p 287	M5
Fairview ct from Murray Hill av E to Fairview av, p 287	M5
Fairview pl now Rome ct, p 287	M5
Falcon from Herald SE to 2095 E Madison av, p 205	K7
Fall from 24 Center S to British, p 219	G6
Fancher av from 2399 Superior N, p 259	K4
Faringdon from Longacre av W, p 206	M8
Farley pl from 83 Water W, p 289	G5
Farmer and Drovers Stock Yard, Clark av and Alum, p 213	F7
Farnham al from 24 Public Square SE to Prospect, p 125, 133	G5
Fawn lane from 319 W Madison av S to 1569 Lorain, p 233, 248	E7
Fay from 3351 Euclid av NW, p 151	M4
Fay from Nelson S to Meech, p 183	L8
Fayette from 1925 Osage S to 17 Marble, p 185	K8
Federation, The, of the Jewish Charities, 212 Garfield Bldg., p 129	H5
Fen from 289 Quincy N, p 194	K6
Fenns, Ohio, p 253	
Fenton from 40 Colfax S to 337 Kinsman, p 204	K6
Fern from 864 Euclid av S, p 144	J5
Fern, p 243	SB
Fern from Lyle ct E, p 242	G8
Ferncliff from Ingersoll rd S to S Woodland av, p 203	M6
Fernwood from Mt. Union to Vassar, p 151	M4
Ferrell from Kinkley W, p 233	E7
Ferris, p 155	CW
Ferris from Leonard av E to Hobart, p 189	M8
Ferry av from Lorain S, p 250	Ld

Fifth av from 1099 Willson av E to Second av, p 278	J5
Fifth av from Gerard av NW, p 272	L3
Fifth, p 254	Rp
Filbert from 108 Herald W, p 201	K6
Filmore from 845 Pearl W, p 239	G7
Filo from Fleet S, p 282	J8
Finn from Sawtell av W to Broadway, p 179	J7
Finney from 74 Hooker W, p 184, 284	K9
Fir from 454 Waverly av W to Browning, p 233	F7
<b>Fire Engines</b> .....	<b>81</b>
First, p 275	Gv
First, p 254	Rp
First from Erie R R S to Harvard, p 184	L8
First av from 1052 Central av S to 1055 Woodland av, p 167, 194, 200	J6
Fisk from 398 Ridge av W, p 248	E7
Fleet from 72 Marcelline av to 1147 Independence No. 102 to 184, p 282	J8
No. 136 to 287, p 285	K8
Fleming al from 356 Orange S to 15 Croton, p 176	H6
Fleming, p 152	EC
Flint from 157 Washington S to 104 Detroit, p 221	G6
Flora from Ludwig E to John, p 272	L3
Flora, p 243	SB
Florence from 124 Quincy S to 1121 Woodland av, p 194, 200	K6
Florence, p 156	CW
Florence, p 164	EH
Florence, Ohio, p 252	
Florida from Bittern S to St. Clair, p 271	K3
Floyd from 30 Jackson E to 24 Fleming al, p 176, 178	H6
Foljambe from Scovill av S to 155 Outhwaite av, p 193, 279	J6
Follett ct from 95 Tracy W, p 239	G6
Folsom from 37 Congress E to 380 Oakdale, p 195	L6
Foote from 236 Grand av S, p 201, 204	K6
Foote ct from Forest W, p 193, 198	J6
Force from 154 Turney av, p 186	K9
Ford pl from 2585 Euclid av, NE, p 149	L5
Forest from 352 Cedar av S to 1077 Broadway No 2, p 169 J5 No 336, p 198 J6 No 98, p 167 J5 No 750, p 178 J7 No 218, p 193 J6	J5
Forest ct from 117 Forest E, p 167, 193	J6
Forest, p 156	CW
Forest, p 275	Gv
Forestdale av from 1812 Pearl to Ellis pl, p 241	G8
Forest Hill, Rockefeller's Home, p 151	M4
Forest rd, p 231	Lw
Forest park, p 154	Gv
Forman from Ledyard W to 889 Tod, p 184	K8
Fort from Garretson av E, p 205	K6
Fort Herrick Salvation Army Farm, p 153	
Foster av from Redman S and E to Jennings av, p 242	H8
Foster av from Robinson av E, p 272	L3
Foundry al from Ransom al to Bowler al, p 219	G6
Fountain from 123 Seneca NE to 47 Ontario, p 291	G5
Fountain now Schley av from Train to 1338 Clark av, p 212	F7
Fourth av from 1139 Willson av E to Second av, p 278	J5

Fourth, p 275		Gv
Fowler from 1459 Broadway E to Track, p 179		J7
Fowler's Mills, Ohio, p 164		
Francis from 1859 Willson av E to 162 Tod, p 280		J7
Frank from 2107 Doan E to 22 Woodland Hills av, p 172		L5
Frankfort from 130 Water E to Public Square, p 126, 287, 289, 290		G5
Franklin, p 243		SB
Franklin av from Tracy W going west		G6
No 2 to 206, p 237	G6	No 534 to 900, p 223 F6
No 209 to 266, p 244	G6	No 1062 to 1092, p 223 E6
No 316 to 385, p 222	G6	No 1206 to 1286, p 224 <sup>B</sup> E6
No 426, p 222, 232	F6	
Franklin av going East return route to Public Square		F6
No. 900 to 505, p 236		F6
No. 426 to 206, p 236		G6
Franklin av Lw, p 225		
Franklin al from 57 Franklin av W to Russia, p 237		G6
Franklin ct from 347 Franklin av S, p 236, 244		G6
Frazer av from 151 Petrie E to 110 Dolloff, p 180		J7
Freas av from Balley S and W to 231 Burton, p 246		G7
Frederick from 133 Congress E to Oakdale, p 195, 202		L6
Fredwill from Preble S, p 205		K7
Freeman from Smith to 628 Pearl, p 239		G6
Fremont from 119 Skinner av E to 200 Marcelline av, p 282, 283 285		K8
Fremont, Ohio, p 229		
French from 147 Merwin E to Columbus, p 220		G6
Friesble av from Miles av S, p 189		M9
Frissels, Ohio, p 276		
Frissels on the Lake, p 276		
Front from the river to foot of Water st, p 289		G5
Frontier from 41 Gilbert W, p 213		F7
Fruit from S end of Pelton av E, p 208, 286		H7
Fruitland av from Lake av S to W Madison av, p 225, 230, 234		D6
Fry from 2114 Detroit N, p 225, 230		D6
Fuhrman from 8 Marquardt S to South, p 286		H7
Fuller from 1123 Woodland Hills av E to limits, p 205		L7
Fuller, p 243		SB
Fullerton from 2216 Broadway W to 27 Skinner av, p 185, 282, 285		K8
Fulton now Rhodes av		
Fulton al from 99 Fulton W to Harbor, p 232, 244		F6
Fulton ct from 813 Lorain N to Fulton al, p 244, 245		F6
Fulton ct E from 18 Fulton, p 246		G6
Fulton, p 156		Cw
<b>G</b>		
Gabriel rd, p 226, 250		Ld
Gale from 85 Genesee av E to 104 Marcy av, p 159, 259		K4
Gale, p 190		M9
Gale, p 254		Rp
Gallup from 1247 Broadway N, p 179		J7
Gardner from 1863 Pearl W, p 242		G8
Garden pl from 507 Central av N, p 166, 169		J5
Garfield av from Warner rd E to 220 Turney av, p 186		L9
Garfield av from 770 Doan W, p 272		L3
Garfield ct from 3232 Euclid av SE, p 151		M4

Garfield's Former Home, Mentor, Ohio, p 153	
Garfield National Memorial Ass'n, 2832 Euclid av, p 150, 161	M4
Garretson av from Rawlngs av S to 775 Kinsman, p 205	K7
Garrettsville, Ohio, p 207	
Gaskill from Stone S to Herman, p 223	F6
Gaston from Burlington av E, p 204	K7
Gates from Gorman S to Broadway, p 187	L9
Gates SB stop Mill st on Car line, p 243 and 1 bw	
Gates Mills, Ohio, p 164	
Gauge from Train S to Rhodes av, p 212, 214	F7
G y from Sidney E, p 183	L8
Gaylord from 1907 Woodland Hills av E, p 184	L8
Geauga from 1125 Broadway E to Svoboda, p 178	J7
Gehring from 566 Lorain to 662 Pearl, p 239, 285	G6
Geib from Lawn S to 1944 Clark av, p 248	E7
Gelsen from S Dille S, p 178	J7
Geist from 927 Denison av S, p 215	F8
Geist ct from 3 List ct N, p 212	G7
Genesee av from 2364 Superior to 1815 Euclid av	K4
No 2, p 259	K4
No 152, p 159	K4
No 699, p 264	K5
No 780, p 147	K5
Genesee av S see S Genesee av	
Genesee pl from Montrose E to 181 Genesee av, p 159	K4
Geneva from 1258 Woodland av S to 14 Beaver, p 201	K6
Genoa, Ohio, p 229	
George from Upton E to Woodland Hills av, p 183	L8
George, p 254	Rp
Gerard av from Houghton av NE, p 272	L3
German from 115 Merwin E to 205 Columbus, p 220	G6
Germany al from 534 Erie W, p 165, 191	H5
Germania av from Kinsman N, p 206	M7
Gertle from Redman S to 302 Denison av, p 242	G8
Gertrude from Boulevard E to 1168 Doan, p 259	L4
Gibbs from Dille SE to Martin, p 178	J7
Gibbs pl S end of Wheelock av, p 272	K4
Gibson from 1388 Woodland Hills av E, p 183	L8
Gibson av from Lorain S, p 249, 253	Ld
Gibsonburg Junction, Ohio, p 229	
Giddings av from 2066 Superior S to 1335 Woodland av	K4
No 2, p 258	K4
No 118, p 159	K4
No 296, p 263	K5
No 546, p 146	K5
No 680, p 171	K5
No 840, p 168	K5
No 938, p 194	K6
No 1130, p 201	K6
Gilbert from 1553 Clark av S to 548 Storer av, p 213	F7
Gilbert pl from Gilbert W, p 213	F7
Gilbert av Gv, p 274	M3
Gill from Chadwick E to Garretson av, p 205	K7
Gillett av from Warner rd W, p 186	K9
Gilmour from Radway W, p 284	J9
Girard from 180 Scranton av W to the river, p 210	G6
Girard av Gv, p 272	L3
Given al from Quincy S to Carran, p 195	L6
Glade from Chadwick E to Garretson av, p 205	K7
Gladmere from 2636 St. Clair S, p 272	L3
Gladstone from 228 Sawtell av, p 199	J6
Glass av from 12 Lyon E, p 270	K4
Glazier from 50 Nursery E to Sawtell av, p 179	J7
Glendale av from 786 Cedar av S, p 170	K5
Glenmore from Breakwater S to 886 Detroit, p 223	F6

Glenmore, p 272		L3	
Glenn from Hadley av S to Nuss av, p 281		J8	
Glen Park pl from 1915 Euclid av N, p 147		L5	
Glen Terrace from 77 Colfax N, p 204		K6	
Glenroy from Vivian S to 59 Barkwill av, p 180		J7	
Glenville, Ohio, p 272		L3	
Glenview av from Lakeview av W, north of St. Clair, p 274		L3	
Glenview pl from Glenville av N, p 274		L3	
Glenwood from 1829 Cedar av N to Stearns, p 162, 172		L5	
Gloyd from 2465 Superior N to Ansel av, p 259		L4	
Gobelle av from Ridge rd W, p 248		E8	
Goethe from 80 Hamm S to Blanche, p 281		J7	
Golden av from 1369 E Madison, p 168, 171		K5	
Goldsmith ct from Florence E, p 200		K6	
Gooding av from 851 Doan E to Parkwood blvd, p 260, 272		L3	
Goodman from Warner rd W, p 186		K9	
Goodman ct W end of Goodman, p 186		K9	
Goodwalt from Smithfield W to Sallsbury av, p 223		E6	
Gordon av from Lake Erie S to 1496 Denison av		F6	
No 234, p 223	F6	No 578, p 247	F7
No 358, p 233	F6	No 760 to 1031 2 b W	
No 390 to 484, p 233	F7	from Alum, p 213	F7
Gordon ct from 732 Gordon av W, p 247		F7	
Gordon Drive, Wade Park av near Rockefeller blvd, p 160, 259, 272		L3	
Gordon Park av from 2085 St Clair N, p 271		K3	
Gorge, Ohio, p 188			
Gorman from 2043 Woodland Hills av to McConnell, p 189	L9		
Goulder from Laird S to Macon, p 234, 248	E7		
Goulder al from Fall st W, p 220	G6		
Goulding av from Woodland av to 89 S Woodland av, p 202	L6		
Grace from 200 Ridge av W to Gelb, p 248	F7		
Grace av from 2197 Detroit, p 226	Lw		
Grafton, Ohio, p 252			
Grafton av now Marshland av from 2335 Superior N, p 259	K4		
Graham from Union N, p 182, 206	L7		
Graham Terrace from 126 Second av W, p 167, 170	K5		
Grand Army ct from 1868 Pearl E, p 242	G8		
Grand av from 193 Kinsman E, p 204	K6		
Grand av, p 254	Ld		
Grand Division av from Warner rd E to 438 Turney av, p 186	K9		
Grand View from Kenneth S, p 242	G8		
Grandview av from Cedar av S to Roundout av, p 162	M6		
Grand View Terrace, p 152	EC		
Granger from 512 Prospect S to 343 Central av, p 143, 166	H5		
Granger, p 155	Cw		
Granger, p 274	Gv		
Granger, p 226	Lw		
Granite from Park S to Hastings, p 284	K9		
Grant from 414 Cedar av S to 807 Central av, p 167, 170	J5		
Grant from Brecksville rd W, p 284	K9		
Grape from Schott to Sargent, p 247	F7		
Grasmere, p 152	EC		
Grass, p 154	Gv		
Gravel rd now Shsw av			
Graves from Finney S, p 184, 284	K9		



Gray from 105 E Clark av S, p 179	J7
Grays ct CW, p 155	M3
Great Lakes Register, 109 Superior, p 218	G5
Green from 764 Lorain S to 133 Monroe, p 245	G7
Greenhurst, Ohio, p 188	
Greenleaf from 1076 Harvard S to Henrietta, p 284	K8
Greenwood from 144 Sibley S to 463 Woodland av, p 166, 169, 192, 198	J6
Gregg from Leading S to 262 Archwood, p 214	G8
Gregg from W Madison av S to Lorain, p 234	E7
Gregg, p 249 Ld	D7
Gretchen from Bazetta W to Wellington av, p 248	E7
Greymont from 131 Archwood S to High View, p 242	G8
Griebel al from Barber av S to Vega av, p 239	G7
Griswold from 43 Kinsman E to Slater, p 203	J6
Groton from 288 Bessemer av S to 189 Aetna, p 182	K7
Grove from 448 Orange S to 175 Pittsburgh, p 177, 178	J6
Grove from Stewart av SE, p 187	L9
Grove al at N end of Orth, p 210	G6
Grover from Wren S, p 280	K7
Guard from 1430 Woodland av S to Dell av, p 201	K6
Guernsey from 1176 Lorain S to C C C & St L R R, p 247	F7
Gulliford from Broadway W, p 179	J7
Gundry al from 66 Eagle S to 102 Central av, p 191	H6
Gustave ct from 1283 Pearl W, p 240	G7
Guthrie from 502 Gordon av W, p 233	F7
Guy from 263 Petrie E to 15 Weckerling, p 281	J7

## H

### **Hack and Cab Rates** ..... 124

Hackman from 706 Central av S to 535 Scovill av, p 167, 193	J6
Haddock from Upton E, p 182	L7
Hadley av from Petrie W, p 281	J7
Haff from 1674 St. Clair S to E Stanard, p 270	J4
Hague from 50 Higgins W to 183 Ridge av, p 247	F7
Hahns Grove, Ohio, p 228	
Haight from 73 Junction W to 125 Swiss, p 213, 247	F7
Haldeman av from Louis av NE, p 272	L3
Hale from Callamer E, p 275	M3
Hale from West to Colt, p 154	M3
Hall, p 226, 231	LW
Halle from 320 Ridge av W to 31 Bigelow, p 248	E7
Halliday, p 152, 155	CW
<b>Halls, Public, see Public Buildings</b> ..... 111 to 120	
Hallstead, p 226, 235	LW
Hallwood av from N end Benton av 2 bN on Benton car line, p 261	M4
Halsey from 1580 Cedar av S to Quebec, p 172	L5
Halsey ct from Halsey W, p 172	L5
Haltnorth from 1485 Willson av E to First av, p 279	J6
Hamburg from 109 Train S to 512 Storer av, p 213	F7
Hamilton from 54 Ontario E to Marquette	G5
No 2, p 291	G5
No 48, p 136	G5
No 48 to 102, p 137, 267	G5
No 164, p 138	H5
No 160 to 576, p 268	H5
No 670, p 269	H5
No 740 to 1278, p 269	J4
No 1378, p 270	J4

Hamilton al from Belden, p 269	J4
Hamlet from 1637 Broadway NE to Adolpha, p 180, 280	J7
Hamm from 1646 Broadway W to 237 Petrie, p 180, 281	J7
Hampden from 2643 Superior N, p 259	L4
Hampshire from Overlook rd E, p 162	M5
Hancock from 963 Pearl W to 74 Green, p 239	G7
Hand from Ashton E to Maplewood, p 181	K7
Handy from 910 Superior S to 521 Euclid av, p 132, 256, 262,	H5
Handy Gv, p 274	
Hanlon from 1406 Harvard S, p 284	K8
Hanover now Rhodes av	
Hanover ct from 20 Aust S to Oriole, p 244	G6
Hanson from Slisson W, p 183	L8
Hapgood from 327 Denison av S, p 242	G8
Harbor from 505 Franklin av S to Ravine	F6
No. 125 to 168, p 232	F6
No. 214, p 246	F7
Harcourt from Westwood E, p 162	M5
Harcourt pl from Miles av, p 189	L9
Harkness av from 277 Marcy av to 2035 Euclid av	L5
No. 158, p 264	L5
No. 400, p 147	L5
Harlem from 371 Kirtland E to 530 Willson av, p 277	J4
Harlem Cw, p 155	
Harlem Gv, p 275	
Harlem from Harvard S to Miles av, p 189	L8
Harmon from 336 Central av S to 275 Woodland av, p 166, 192, 196	H6
Harper from 678 Central av S to 505 Scovill av, p 167, 193	J6
Harriet av from 846 Cedar av S to Clarkwood av, p 170	K5
Harris from E end Reno E, p 183	L8
Harris rd, Ohio, p 228	
Harris av from Upton E to 1074 Woodland Hills av, p 205	L7
Harrison from 3 Hill S, p 207	H6
Hart from Burlington av, p 204	K7
Hartford from 1391 Clark av S to 384 Storer av, p 212	F7
Hartford from Stillson S, p 281	J7
Hartley CW, p 156	M3
Hartnell from 448 W Madison av S to 1701 Lorain, p 233, 248	E7
Hartzell ct from Branch av S, p 209, 210	G7
Harvard starts with 948 from W to E intersecting Broadway at 2590	K8
No 1246 to 1552, p 284	K8
No 1550, p 186	K8
No 1508 to 1567, p 184	K8
No 1577 to 1720, p 184	L8
Harvard from Leonard E Nb, p 190	M8
Harvard from Park E to 806 Doan, p 272	L3
Harvey from Merrill E to Minnie, p 203	M7
Harveys, Ohio, p 207	
Harwood from Beycrle W, p 282	J8
Hastings foot of Reade st, p 284	K9
Hastings EC, p 152	M4
Hathaway from 1197 Doan E to Parkwood, p 260	L4
Haven from 2727 Superior N, p 259	L4
Hawthorne av from 1177 Willson av E to Second av, p 279	J5
Hayden av EC, p 154	
Hayden from St. Clair S to Lake Front av, p 154	M4
Hayes av from Harvard S to Miles av, p 189	M9

Hayward from 876 Prospect S to 713 Central av, p 144, 167, 169	J5
Hazard from 986 Superior S, p 256, 262	H5
Hazel SB, p 243	
Hazel from Oakland E and NE to 908 Lakeview av, p 161	M4
Hazel ct from Magnolia av S, p 160	L5
Hazeldell av from 3354 St. Clair, p 274	M3
Hazelwood from 433 Denison av S, p 242	G8
Hazen from 287 Perry E to 41 Chapel, p 192, 197	H6
Heath av from 1269 Woodland Hills av E, p 182	L7
Heber pl from 714 Gordon av, p 247	F7
Hecker from 419 E Madison av E to 210 Becker av, p 258	K4
Hector from Fowler SE to 85 McBride, p 179	J7
Hege from 130 Fleet S, p 282	J8
Heina from 765 Woodland Hills av E to limits, p 203	L7
Heisley from 828 Tod W to Weirner, p 181	K8
Heisley Ohio, p 153	
Helen from 839 West Madison av S, p 234	D7
Helena from 590 Doan E, p 273	L3
Heller's al from 28 Race S to 25 Ohio, p 207	H6
Hemlock from old river bed S to 73 Mulberry, p 220, 221	G6
Henninger SB, p 243	
Henrletta from Greenleaf E to Marcelline av, p 283	K9
Henrletta, Ohio, p 252	
Henritze SB, p 243	
Henry CW, p 156	
Henry fr 304 Scovill av S to 403 Woodland av, p 192 197	H6
Henry al fr Scovill av to Woodland av, p 192, 197	H6
Herald from 1406 Woodland av S to Vernon No 2, p 201	K6
No 337, p 204	K7
Herbert from 155 Francis NW, p 280	K7
Hermann from Taylor W, p 223	F6
Hermann Ext from 146 Gordon av, p 223	F6
Herrick from Desmond S to 1342 Detroit, p 224	E6
Herrington rd, p 250, 254	Ld
Herron from Kinsman S, p 206	L7
Herschel from 34 Literary S, p 286	H6
Hessville, Ohio, p 229	
Hickory from the old river bed S to 13 Division, p 222	G6
Hickox from 36 Euclid av S to 49 Prospect, p 127, 133	H5
Hicks from 187 Franklin av S to 569 Lorain, p 285	G6
Higbee from Chadwick E to C and P Ry, p 205	K7
Higgins from 1450 Lorain S to 1712 Clark av, p 247	F7
High from 184 Ontario E to Miami, p 173	H5
Highland av from Lake av S intersects at 2016 Detroit, p 225, 230, 235	D6
Highland av Ld, p 250	
Highland av Rp, p 254	
Highland Terrace from Highland av W, p 250	Ld
High Service Reservoir Kinsman and Woodland Hills Park, p 206	L7
High View fr 216 Laverne av W to 199 Fairlawn av, p 242	G8
Hildebrand from Carter S to Vaillant, p 210	G6
Hill from 30 Ohio E, p 207	H6
Hill from Westwood av W, p 162	M5
Hills av Rp, p 254	
Hillburn av from 1780 Euclid av S to E Prospect, p 147	K5
Hilliard rd EH, p 164	
Hilliard rd LW, p 226	

Hillman av from 1765 Broadway NE to 592 Tod, p 181	K7
Hillsdale av fr Lake av S to W Madison av, p 225, 230, 234	D7
Hillside at head of Northeast av, p 204	K7
Hillside av from L S & M S Ry S to 972 Detroit, p 223	F6
Hinde from 1817 Broadway NE to 678 Tod, p 181	K7
Hinkley fr 1159 Franklin av S to 352 W Madison av, p 233	E7
Hinman from 2482 Broadway S to Spafford, p 185	K8
Hiram, Ohio, p 207	
Hird from Lake av S to 2080, p 225, 230	D6
Hitchcock from 126 Mill S to 950 Clark av, p 211	G7
Hoadley from 1398 St. Clair S to Mason	J4
No. 2, p 269	J4
No. 96, p 257	J4
No. 263, p 263	J4
Hobart, p 190	M9
Hodge av fr 2118 St Clair S to 2183 Superior, p 258, 271	K4
Hodgson from 1494 Rhodes av W, p 214	F8
Hoffman from 257 Woolsey to 312 Ansel av, p 258	K4
Holborn from Longacre W, p 206	M8
Holland now Leavitt al	
Hollingsworth ct from 882 Logan av E, p 147, 171	L5
Hollister from 1431 Broadway E to Track st, p 179	J7
Holly from 852 Broadway S, p 178	J6
Hollyrood av from Rosalind SW to 103 Harkness av, p 160	L4
Holinden al from Ray E, p 209, 240	G7
Holinden av from 1306 Pearl E, p 209, 240	G7
Holton from 213 Herald E to 650 Woodland Hills av	K6
No 88, p 201	K6
No 282, p 202	L6
No 377, p 202	L6
No 485, p 203	L6
Holton al intersects N end Beckwith av, p 205	K6
Holyoke av fr 3455 Euclid av N to Hayden av EC, p 151	M4
Holyoke pl from 202 Sawtell av W, p 199	J6
Home from 1020 E Madison av, p 147, 263	K5
Home Construction Co 246 The Arcade, p 128	H5
Homer from Brunswick to 360 Willson av, p 277	J4
Homestead from Spafford NE to 2416 Broadway, p 185	K8
Homewood av from 183 Union N to Morgan av, p 181	K7
Hooker from 1522 Harvard S to Mill Creek, p 184, 284	K8
Hope from 134 Higgins W to 1916 Clark av, p 247	F7
Hope from Harvard S to Miles av, p 189	L9
Hope al from Conrad S to Hope, p 247	F7
Hopkins av from 2125 Detroit S to W Madison av, p 225	LW
Hoppensack from 365 Tod E to Justus, p 180	K7
Horace from 71 Green W to 639 Rhodes av, p 245	G6
Hosmer from 170 Marcelline av W to 89 Skinner av, p 282.	
285	K8
<b>Hospitals</b> .....	<b>105</b>
<b>Hotels</b> .....	<b>105</b>
Hough av from 773 Willson av E to Wade Park av	J5
No 2, p 278	J5
No 62 to 194, p 158	K5
No 542 to 663, p 264	K5
No 665 to 842, p 264	L5
No 884 to 921, p 265	L5
Hough pl intersects 196 Amesbury av, p 264	L5
Houghton av from 2579 St. Clair N, p 272	L3
House from Sawtell av W, p 179	J7
House of Correction Woodland and East Madison av, p 201	K6
Houston foot of Herschel, p 286	H7
Howard fr 240 Jennings av to 613 Scranton av, p 208, 210	G7
Howard from Harvard S to Miles av, p 189	L9
Howe from 183 Ontario W to 353 Seneca, p 173, 210	G6

Hower av from 3047 Euclid av NW, p 150	M4
Howlett from 350 Burton W to 55 Gauge, p 212	F7
Hoyt av from Lake Erie to 2023 St. Clair, p 271	K4
Hoyt Ld, p 253	
Hoyt ct from 1405 Denison av SW, p 215	F8
Hubbard from 425 Tod E, p 180	K7
Huck av from Chard av S to 1101 Independence, p 281	J8
Hudson from 2165 Doan E, p 172, 195	L6
Hudson West, see West Hudson	
Huge rd EH, p 164	
Hughes from 2722 Broadway W to 93 Hooker, p 186	L9
Hugo from 908 Independence SW to Beyerle ct, p 282	J8
Hulda from 1148 Doan E, p 259	L4
Hull from 1682 Woodland Hills av W, p 183	L8
Hulls, Ohio, p 228	
Humboldt from 598 Woodland av to 1023 Broadway	J6
No. 2, p 198	J6
No. 34 to 127, p 177	J6
No. 150, 431, p 178	J6
Hume from 173 Columbus E, p 218	G6
Hunt from 54 Hurd N, p 238	G6
Hunter from 993 Broadway N, p 178	J6
Hunting intersects 1016 Independence, p 281	J8
Huntington from 876 Superior S to 261 Central av	H5
No 2, p 256	H5
No 48, p 262	H5
No 186, p 132	H5
No 236, p 143	H5
No 300, p 166	H5
Hurd from Bridge S to 535 Lorain, p 238	G6
Hurlbut from 871 Payne av S to 59 Perkins av, p 262	J5
Hurley from Bridgeview E, p 242	G8
Huron from 226 Ontario E to 340 Euclid av	H5
No. 2, p 173	H5
No. 261, p 135, 142	H5
No. 420, p 131	H5
Huron ct, p 173	H5
Huron, Ohio, p 228	
Hurst av EH, p 164	
Huss from 84 Ackley av W, p 181	J8
Hyde from 1112 Rhodes av W to 221 Gauge, p 214	G7
Hydriatic Institute 51 Windsor, p 157, 278	J5
Hygela ct from 9 Tustin N, p 177, 198	J6
Hylas from Cedar av, p 171	K5

## I.

Ida from 2264 St. Clair S to Crumb, p 272	K3
Idlewood av from 3176 Euclid av SE, p 150	M4
Idylwild from Chestnut Hill E, p 162	M6
Independence from 818 Broadway SE to limits, p 281	J8
Independence rd, p 281, 283	J8
Independence rd SB, p 243	
Indiana from 315 Marcelline av E to Ottawa, p 283	K8
Indianola, see Mound pl	
Ingersoll rd from 259 Woodland Hills av SE, p 195	L6
Ingleside av from 400 Hough av to 1657 Euclid av, p 146	K5
Inman fr 183 Sawyer E to 1532 Woodland Hills av, p 183	L8
Inverness from 207 Becker av E to Hodge av, p 258	K4
Iona from 1455 Clark av to 1264 Denison av, p 213	F7
Irene from 2166 Detroit, p 228	LW
Iris al from 22 Prospect S, p 133	H5

Irma from Reade W to Marcelline av, p 284	K9
Iron from L S and M S Ry S to 2001 St. Clair, p 271	K4
Ironton from 221 Archwood S to 822 Denison av, p 215	G8
Iroquois EC, p 151	M4
Irving from 414 Woodland av S to 649 Broadway	H6
No. 2, p 197	H6
No. 33, p 176	H6
No. 109, p 178	H6
Irvington from 912 Cedar av S to Central av, p 168, 170	K5
Isabella from 1423 Clark av to 1228 Denison av, p 213	F7
Isham ct from 312 Wade Park av S, p 159	K4
Itaska from 147 Cullison E to Rosedale av, p 161, 260	M4
Ivy from Homewood av E to Groton, p 181	K7
J	
Jackson from 448 Woodland av S to 57 Pittsburg, p 176, 178, 197	H6
Jackson ct from Central av S to 457 Woodland av, p 166, 192, 197	H6
James from 26 Merwin E to 51 S Water, p 218	G6
James from S Woodland av S, p 203	M6
Jaynes from Cedar av, p 171	K5
Japan from 138 Chatham S to 13 Siam, p 245	G7
Jasper al from 15 Berg S to 8 Minkon, p 207	H6
Jay from 469 Pearl W to 6 Jersey, p 237	G6
Jefferson from 806 Broadway W to 146 Pelton av, p 286	H6
Jeffries av from Warner rd E to 294 Turney av, p 186	L9
Jennie av CW, p 156	
Jennings av from S end of Central Viaduct S to city limits	H6
No 30 on Abbey line.                      No 240 to 350, p 208	H7
p 285    H6                      No 368 to 702, p 209	H7
No 2 to 200, p 208                      H6	
Jerome al from 21 Cross W to Jasper al, p 176	H6
Jersey from 273 Rhodes av S to 71 Monroe, p 244, 245	G6
Jessie from 878 Cedar av S to 1255 Central av, p 168, 170	K5
Jewell pl from 132 Kenilworth S, p 208 210	G7
Jewett from 30 Petrie W, p 179	J7
Jirousek from Mound S to Fleet, p 282	J8
Joel from Fairfield S, p 208, 210	G6
John from 121 Kentucky SW to 85 Harbor, p 232	F6
John from 2800 St. Clair N, p. 273	L3
John Cw, p 155	M3
John Rp, p 254	
Johnson from 62 Water E to 98 Bank, p 289	G5
Johnson Tom L Hon. residence 667 Euclid av, p 132, 143	H5
Johnson's, Ohio, p 207	
Johnson's Island, Ohio, p 228	
Joliet from Stewart av S, p 187	L9
Jones av from 1387 Harvard to C and P R R, p 185, 284	K8
Jordan from Warwick E, p 284	K9
Jordan av from Martindale S, p 249	F8
Joseph from 35 Walton av S to 796 Clark av, p 211	G7
Josephine E end of Potter ct, p 239	G7
Josephine Ld, p 253	D9
Joy al from Bohne ct E, p 239	G7
Judd from 154 Brownell E to 196 Perry, p 166, 192	H5
Judson from 412 Quincy S to Stanton, p 194	K6
Julia from 263 Sawtell av E to 1714 Willson av, p 279	J6
Junction from 36 Ravine S to 47 Train, p 213	F7
Juniata from 133 E Madison av E, p 271	K4

Juniper Drive from Rosedale av W, p 149, 161	M5
Justus at E end of Hoppensack, p 180	K7

## K

Kamms, Ohio, p 251	
Kane from 45 Bailey S to Palm, p 246	G7
Kansas from Railway S to 134 Jefferson, p 286	H6
Kathryn, p 190	M8
Kaufman al fr 196 Scovill av S to Woodland av, p 192, 196	H6
Kazmier from Brecksville rd W, p 284	K9
Keene al from 627 Pearl W to Green, p 239	G6
Kell from 1177 Clark av S to Trent, p 212	G7
Kelper from L S & M S Ry S to Marquette, p 270	J4
Kelper la from Green W to Willett, p 245	G7
Kelley from 21 Buckeye E to 508 Case av, p 157, 262	J5
Kelley av from Union S, p 206	M8
Kelton from Rosedale av E to Oakland, p 161, 260	M4
Kempton av SE cor Glenville Race Track, p 272, 273	L3
Kenilworth av Lw, p 226, 231	
Kenilworth from Tremont E to 567 Scranton av, p 208, 210	G7
Kenilworth rd from Euclid Blvd NE to Mayfield, p 162	M5
Kenmore fr 233 Marcy av E to 371 Crawford rd, p 160, 264	L4
Kennard from 1114 Euclid av S to 847 Woodland av	J5
No 2, p 145	J5
No 126, p 170	J5
No 265, p 167	J5
No 430, p 193	J6
No 546, p 199	J6
Kennebec EC, p 154	
Kennedy fr 815 Bolton av E to Woodland Hills av, p 202	L6
Kenneth from Bridgeview E to Pixley, p 242	G8
Kenneth Cw, p 156	
Kensington fr 126 Hough av to 1396 Euclid av, p 146, 158	K5
Kensington av from 914 Doan E, p 260, 273	L4
Kent from 236 Lake S to 327 St. Clair, p 267, 291	G5
Kent from Harvard SE of W & L E R R, p 184, 189	L8
Kent rd from Derbyshire rd N CH, p 162	M5
Kent Cw, p 156	
Kent, Ohio, p 188	
Kentucky from the Water Works S to 324 Bridge	F6
No. 51, p 222	F6
No. 65 to 121, p 232	G6
Kennwood from 1082 Cedar av S, p 171	K5
Kenyon from 794 Tod W to 95 Ackley av, p 181	K8
Kepler ct, p 189	M9
Kershaw from Fleet S, p 282	J8
Kettering from Breakwater S to 830 Detroit, p 223	F6
Keyes from 1543 E Madison av E to 138 Edwards av, p 194	K6
Kidder from 232 Swiss W to 15 Hamburg, p 213	F7
Kilburn from Franklin av S to 494 W Madison av, p 234	E7
Kilfoyl from Glass av SE to Carl, p 270	K4
Kimberley from 655 Doan E to Parkwood blvd, p 273	L3
Kimmel from Bading SE to Hunting, p 281	J8
Kinder E end of Mason lane, p 198	J6
Kindsvater now E Stanard	
King from Lawrence E to 54 Case av, p 269	J4
Kingsbury av from 963 Kinsman N, p 205	L7
Kingsbury Run Viaduct fr N to S, part of Humboldt, p 178	J6
Kinkel from 968 Scranton av W to 1228 Pearl, p 240	G7

Kinsman from junction Woodland and Willson aves SE	J6
No 2, p 279 Willson av	No 444 to 574, p 204
line	J6
No 2, p 200	J6
No 43 to 81, p 203	J6
No 91 to 401, p 204	K6
Kinsman Nb continuation of Kinsman, p 206	M7
Kirby av Cw, p 156	M3
Kirby av Gv, p 274	
Kirk from 240 Hough av S to Lucerne av, p 158	K5
Kirkham from Pallister av E to Jirousek, p 282	J8
Kirkwood from Bazetta W to 129 Wellington av, p 234	E7
Kirtland from L S and M S Ry S to 1160 Payne av	J4
No. 168, p 269	J4
No. 288, p 257	J4
No. 456, p 263	J4
Kishman, Ohio, p 228	
Klee from Hillside to Colfax, p 204	K7
Knowles from 3538 Euclid av EC, p 151	M4
Knowlton from 115 Cullison E to Rosedale av, p 161, 260	M4
Knox from 77 Cornell NE and N to 58 Mayfield, p 149	M5
Kolar from Ambler E to Woodland Hills av, p 203	L7
Korman from 147 Woolsey to 184 Ansel av, p 271	K4
Kossuth from Pulaski S to Hoffman, p 258, 271	K4
Krakow from Marcelline av W, p 284	K9
Kramer al from Leonard to Merwin, p 220	G6
Krathner, p 243	SB
Krauss al from Alabama NE, p 269	H4
Krebs ct from 1239 Pearl, p 240	G7
Krupp al from 612 Lorain SE to Monroe, p 245	G6
Kuchle from 1795 Pearl W, p 241	G8
Kuhlman Car Co Adams av and L S & M S Ry, Collinwood, Ohio, p 156, 274	
Kysela from Ferncliff E, p 195	L6

L

Lafayette av S end Warwick st, p 284	J9
Lafin from Lapler W to Milford, p 215	F8
La Grange from Ingleside av to 990 E Madison av, p 263	K5
Laird from Bazetta W to 195 Wellington av, p 234	E7
Laisy from Upton E to Woodland Hills av, p 182	L7
Lake from 44 Water NE to Marquette	G5
No 2, p 217, 289	G5
No 48, p 218, 289	G5
No 72 to 160, p 291	G5
No 102, p 216	G5
No 218, p 136	G5
No 218 to 270, p 267	G5
No 270, p 137	G5
No 330, p 138	H5
No 330 to 748, p 268	H5
No 840, p 269	H5
No 996 to 1448, p 269	J4
Lake av from 1106 Detroit W	D6
No. 2, p 223	D6
No. 2 to 228, p 230	E6
Lake av Lw, p 226, 231	
Lake Cw, p 156	M3
Lake Gv, p 275	
Lake ct from 71 Lake av N, p 230	E6
Lake Erie, p 289	G5
Lake Erie College for Women, Painesville, Ohio, p 153	
Lake Front av from 3427 Euclid av NW, p 151	M4
Lakeland av Lw, p 226, 231	



Lake Shore Boulevard, p 156, 273, 274	L3
Lake Shore Railway Shops, Collinwood, Ohio, p 155, 275	
Lake View av from 76 Willson av W, p 277	J4
Lake View av start with 900 from N of 3100 St. Clair S to Wierfield	L3
No. 900, p 273, 274	L3
No. 1002, p 261	M4
No. 1282, p 150	M4
Lake View ct from 29 Lake N, p 289	G5
Lakeside from L S & M S Ry S to 1202 Detroit, p 224, 230	E6
Lakewood av from 2161 Detroit S to W Madison av car line, page 225 to Lakewood Hamlet	
Lakewood Hamlet, p 225, 230, 235	
Lakota av Ld, p 250	
Lambert from Garfield ct NE, p 151	M4
Lamolle N end of Caldwell st, p 239	G7
Lamont from 237 Amesbury av to 701 Republic, p 147, 264	L5
Lancashire rd from Euclid Blvd SE, p 163, 164	M5
Landon fr 1457 Detroit S to 642 W Madison av, p 224, 234	E7
Lane from 64 Commercial to 669 Canal, p 176	H6
Langer now St. Catherine	
Lapier av from 315 Storer av S to 1048 Denison av, p 215	FS
Laporte, Ohio, p 252	
Larchmont av Lw, p 226	
Lark from W Madison av S, p 235	D7
Larnder from Bazetta W to 163 Wellington av, p 234	E7
La Salle from 381 Denison av S, p 242	G8
Lauderdale Lw, p 226	
Laura from W Madison av S to Lorain, p 234 and on car line, p 249, one block W from Bismark av	D7
Laurel from 564 Central av S to 491 Woodland av, p 166, 192, 198	J6
Laurel al from 115 Laurel, p 166	J6
Laurel Cw, p 155	
Lawn from 558 Waverly av W to Geib, p 247	F7
Lawndale av from 3054 Superior S to Knowlton, p 260	M4
Lawnview av from 233 Giddings av E to 774 E Madison av, p 159, 263	K4
Lawnview pl from 97 Lawnview av N, p 159, 263	K4
Lawrence fr Lake Erie S to 884 Payne av, p 275, 262, 269	J5
Leading from Greg W to Gauge, p 214	F8
Leaf W end of Garden st entrance 1863 Pearl, p 242	G8
Leavitt al from Herald SE to E Madison av, p 204	K7
Lederer from Tod E, p 280	K7
Ledyard from 2074 Broadway S to 435 Fleet, p 185	K8
Lee av from 1349 Doan E to Parkwood av, p 160, 260	L4
Lees now Stramwood	
Lee rd EH, p 164	M4
Lee rd EC, p 162	
Leila Rp, p 254	
Leland av Ld, p 250	
Lena av from 645 Willson av E to 521 Norwood, p 263, 277	J5
Lenox from 1723 Clark av S, p 213	F7
Leo av fr Bazetta W to 345 Wellington av, p 248	E7
Leon from 52 Holton S, p 204	K6
Leonard from 18 Center S to Columbus st bridge, p 220	G6
Leonard from Miles av N, p 189	M9
Leonard from Brecksville rd W, p 284	K9
Leonette pl from 2268 Superior S, p 258	K4
Leopold from 1508 Harvard S, p 184, 284	K8

Leroy from Alpine E to Ambler, p 202	L6
Leroy pl now Brookdaale from 2478 Superior S to 525 Wade Park av, p 160, 259	L4
Lesner av Ld, p 250	
Lessing from 356 Quincy S to Sherman, p 194	K6
Lester from 15 Gallup SE, p 179	J7
Leuer av from Stanley av N, p 273	L3
Lewiston from 1960 St. Clair to Becker av, p 271	K4
Lexington av from 681 Willson av E to 862 E Madison av, p 158, 263, 277	J5
Leyden from 1755 Clark av S, p 213	F7
Libbie from 2069 Clark av S, p 248	E7
Liberal from 63 Cherry S to 535 Broadway, p 178	H6
Liberty from 619 Detroit S to 61 Ravine	F6
No. 2, p 223	F6
No. 147, p 232	F7
No. 203, p 246	F7
Liberty ct from 143 Liberty W, p 232	F7
Library av from 1635 Pearl W, p 241	G8
<b>Libraries and Reading Rooms</b> . . . . .	<b>106</b>
Life Saving Station mouth of Cuyahoga river and Lake Erie, p 219, 220	G5
Light from 1830 St Clair SE to Varian, p 271	K4
Lilac from Morgan av S to Ivy, p 182	K7
Lilly SB, p 243	
Lime at foot of Michigan between C T & V R R and the river, p 218	G6
Lincoln av from 1848 Euclid av S to 1585 Woodland av	K5
No 2, p 147	K5
No 126, p 171	K5
No 260, p 168	K5
No 366, p 195	K6
No 543, p 202	K6
Linden from 646 Central av S to 569 Woodland av, p 166, 193, 198	J6
Linden pl from 62 Linden E, p 166, 193	J6
Linden Cw, p 156	
Linndale, Ohio, p 249	
Linndale rd SB, p 243	
Linndale rd Ld, p 254	
Lindhurst ct from 465 Central av N, p 166, 169	H5
Lindsay from 1785 Clark av S, p 247	F7
Lindus from 2512 Superior S to 563 Wade Park av, p 160, 259	L4
Linn av Ld, p 253, 254	
Linn av Rp, 254	
Linnett from St. Clair, p 271	K3
Linton from 66 Ackley av W, p 181	J8
Linwood from 259 Giddings av E to 292 Genesee av, p 263	K5
Linwood Park, Ohio, p 228	
Lisbon from 46 S Woodland av SW, p 202	K6
List ct from 325 Burton E, p 212	G7
Literary from Seneca SW to 102 Merchant, p 286	H6
Little from 662 Scranton av W and S to Auburn, p 210	G7
Little York, Ohio, p 188	
Livingston fr 502 Cedar av S to 897 Central av, p 167, 170	J5
Livington av from 2620 St. Clair S, p 272	L3
Lloyd from W River E to the River, p 220	G5
Lloyds 108 Superior st, p 218	G5
Lockhart from 198 Marble S S to Burke, p 185	K8
Lockwood av from Superior SE to 3111 Euclid av, p 150	M4
Lockyear av from 245 Becker av E to 346 Woolsey, p 258	K4

Lockyear ct from Lockyear av S, p 258	K4
Locust from Parkview av W to Highland av, p 225, 234	D7
Lodge av from 1090 Central av S to 93 Quincy, p 187, 194	K6
Logan av starts at 700 from Lamont S to Quebec	
No. 810, p 147	L5
No 890, p 171	L5
Logan pl from 750 Logan av E, p 147	L5
Logue from Beraun S and E to Sawtell av, p 178	J7
Lohengrin from 1219 Detroit to 1206 Franklin av, p 224	E7
Lombard from 1821 Woodland Hills av E, p 183	L8
Long fr 16 S Water E to 272 Seneca, p 216, 219, 287, 290	G6
Longacre av from Union S, p 206	M8
Longwood av from 518 Scovill av S to 605 Woodland, p 193, 198	J6
Lonsdale av from Shaw av S, p 274	M3
Lookout from Kinsman N, p 206	L7
Lookout from Redman S to 236 Denison av, p 242	H8
Lookout av W end Grand Division av, p 186	L9
Lorain from Bradford SW to city limits starts with 400	G6
No 400 to 569, p 238	G6
No 576 to 803, p 245	G6
No 813 to 874, p 246	G6
No 910 to 1138, p 246	F7
No 1163 to 1529, p 247	F7
No 1538 to 2002, p 248	E7
No 2096 to 2160, p 249	E7
Lorain Ld, p 249	D7
Lorain ct from 510 Lorain S to 19 Freeman, p 285	G6
Lorain, Ohio, p 228, 252	
Loren from 389 Sawyer E to 1736 Woodland Hills av, p 183	L8
Lorenzo from Cedar av S, p 171	K5
Lorna from 2757 Superior N, p 259	L4
Lotus lane from 1021 Wade Park av N, p 160	L4
Lou Anna S end of Luverne av, p 242	G8
Louis from 961 Clark av S to 130 Trowbridge av, p 211	G7
Louis av from Haldeman av S to Gerard av, p 272	L3
Louisa pl from Logue NE, p 179	J7
Louise av from Kinsman S, p 206	M7
Lovejoy av from Independence W, p 281	J8
Loveland from Westwood av E, p 162	M5
Lovina fr 3176 St Clair S, p 273	L3
Lowell from 1271 Detroit S to 452 W Madison av, p 224, 233	E7
Lower from Lake av S to 1844 Detroit, p 225, 230	D6
Lowrie av from 3200 St. Clair S, p 273	M3
Lucell from 123 Mayfield N, p 150	M5
Lucerne av from 425 Dunham av E to Kirk, p 146, 158	K5
Lucia from 1435 E Madison av E to 28 Edwards av, p 168, 194	K6
Ludwig from 2666 St. Clair S to Garfield av, p 272	L3
Lufkin from 2133 Willson av E and S to Drake av, p 280	J7
Luman from 1614 Woodland av S, p 202	K6
Luman pl S end of Luman, p 202	K6
Lussenden av from 451 Quincy N, p 168, 194	K6
Luther from 337 Kirtland E to 411 Norwood, p 277	J4
Luverne from Highland av W, p 250	Ld
Luverne av from 93 Mapledale av to Lou Anna, p 242	G8
Lyford from Greenleaf E to Marcelline av, p 284	K9
Lyle ct from 486 Denison av N, p 242	G8
Lyman from 1290 St. Clair S to 17 Mason, p 257, 262, 269	J4
Lyman av Cw, p 155	M3
Lynn from 211 University W, p 286	H7
Lynn from Highland av W, p 235, 250	D7
Lyon from 1706 St. Clair to 1861 Superior, p 257, 270	K4

## M

Mabel from 93 Fulton W to Franklin ct, p 244	G6
Mabel ct from Mabel S, p 244	G6
Mace from Noyes E, p 209	H7
Macedonia from 274 Union S to Aetna, p 182	K8
Mack ct from Fairlawn W, p 215	G8
Macob av from 256 Turney av W, p 186	L9
Macon from Bazetta W to 277 Wellington av, p 234, 248	E7
Macy from Willow W, p 220	G6
Madison av East, see East Madison av	
Madison av West, see West Madison av	
Madison pl S end of Kenwood, p 168, 171	K5
Magee from W Madison av S, p 235	D7
Magnet from 1539 Broadway NE to Willson av, p 180, 280	J7
Magnolia av from Doan E, p 149, 160	L5
Mahoning E and W from 836 Seneca, p 208	H6
Main from 33 Water SW to 174 Pearl, p 289	G6
Main street Bridge from River st to W River st, p 219, 289	G5
Malcolm from 1299 Detroit S to 474 W Madison av, p 224, 233	E7
Malden from 2202 St. Clair to Donald, p 271	K4
Malmsbury from Kirkham S to Fleet, p 282	J8
Manchester from Burlington av, p 204	K7
Manchester Cw, p 155, 156	M3
Manchester Gv, p 274	
Malvern now Carlos	
Mandrake from 65 Water W, p 289	G5
Manhattan E C p 152	
Manhattan Beach, p 156	
Manning Cw, p 155	M3
Manor from Rockland av to 916 Woodland Hills av, p 205	L7
Mansfield, Ohio, p 164	
Mansion from 1145 Doan E to Parkwood Blvd, p 260	L4
Manufacturers Information Bu American Trust Bldg, p 126	G5
Manufacturers Ass'n 345 Superior, p 137	G5
Maple now Mayflower	
Maple ct from 35 Mapledale av S, p 241	G8
Maple Cw, p 156	M3
Maple Gv, p 154	
Maple Lw, p 226	
Mapledale av from 1761 Pearl W to 1583 Rhodes av, p 215, 241	G8
Mapleleaf from 3371 St. Clair N, p 274	M3
Mapleleaf Inn, Ohio, p 164	
Mapleside av from Ambleside av E to Eastwood av, p 162	M5
Mapletree from Warner rd W, p 186	K9
Maplewood from Morgan av S to Ivy, p 181	K7
Marah fr 1217 Woodland Hills av E to limits, p 182, 205,	L7
Marble from 2245 Broadway E to Lockhart, p 185	K8
Marcélline av from 2110 Broadway S to city limits	
No. 2, p 185	K8
No. 179 to 350, p 283	K8
Marcy av from 2450 Superior S to 665 Hough av	L4
No. 2, p 259	L4
No. 148, p 160	L4
No. 396, p 264	L5
Margaret from Greg W to Helen, p 234, 249	D7
Margaret pl from Quinby av S, p 158	K5

Mariner from Deering S, p 148	L5
Marion from 189 Perry E to 99 Greenwood, p 166, 192	H6
Marion pl from Marion S, p 166, 192	H6
Mariposa pl S of and parallel with St. Clair from Waring to Rossiter, p 256, 269	H5
Market from 581 Pearl W to 10 McLean, p 238	G6
Market ct from 580 Pearl E, p 238	G6
<b>Market Houses</b> .....	<b>107</b>
Markham from 1114 Harvard S to Henrietta, p 283	K8
Marlowe from 3610 Euclid av, p 152	M4
Marquardt from 111 Herschel W to 156 University, p 286	H7
Marquette from the lake to 304 Willson av, p 270, 277	J4
Mars ct Cw, p 155	
Mars Hill av from Union S, p 190	M8
Marshall from Upton E to 1102 Woodland Hills av, p 205	L7
Marshall from S Woodland av S, p 203	L6
Marshall Lw, p 231	
Marshland av from 2335 Superior N, p 259	K4
Marston from Leonard E, p 190	M9
Martel now Cyril	
Martin from 1193 Broadway NE, p 178	J7
Martindale from 2035 Denison av, p 249	E8
Marvin av from 1573 Pearl to Gauge, p 214, 241	G8
Marvin Nb, p 190	M9
Mary from 118 Rowley N, p 209, 211	G7
Maryland Gv, p 154	
Mason from 541 Case av E to 778 Willson av, p 157, 278	J5
Mason la from 1255 Case av E, p 198	J6
Masonic Temple E side, Superior NE cor Bond, p 138, 167	H5
Masonic Temple W side 319 Pearl, p 237	G6
Masonic Hall for Colored 356 Ontario, p 174	H5
Massie from 967 Doan E to Parkwood blvd, p 260	L4
Massillon, Ohio, p 188	
Mather from 470 Ansel av S to Wade Park av, p 160	L4
Matherson av Rp, p 254	
Mathew from 313 Hoadley E to 682 Willson av, p 263, 277	J5
Mattill pl from Woodland av N, p 201	K6
Maud from 2240 St. Clair S to Crumb, p 272	K3
Maurice from 1925 Willson av, p 280	J7
Maxwell av Cw, p 156	
May from 851 Independence E to Kimmel, p 281	J8
May from 480 Broadway S, p 177	H6
Mayfield from 2580 Euclid av E	
No. 2, p 149	M5
No. 196 to 257, p 287	M5
Mayfield pl from 251 Mayfield N, p 287	M5
Mayfield rd, p 164, 287	M5
Mayfield, Ohio, p 164	
Mayflower from 612 Central av S to 55 Croton, p 166, 177, 193, 198	J6
McArthur SB, p 243	
McBride from 123 Petric NE to Erie R R	J7
No. 28, p 180	J7
No. 129, p 280	J7
McClure Gv, p 275	
McConnell from 146 Miles av S to Broadway, p 187, 189	L9
McCurdy av fr 252 S Woodland av SW to 377 Holton, p 202	L6

McHenry from 1324 St. Clair S to Mason	J4
No. 2, p 269	J4
No 98, p 257	J4
No. 254, p 262	J4
McKinley from Crawford rd SE to 85 Hazel, p 150	M4
McKinstry from 59 Literary W, p 286	H6
McLean from 14 Carroll S to 21 Monroe, p 245	G6
McReynolds from Dalton S, p 281	J7
Mead av from 1395 Broadway NE to Track st, p 179	J7
Meadow from Front E to Main, p 289	G5
Mecca from 214 Lake av S to 1316 Detroit, p 224, 230	E6
Mechanic from 824 Lorain S to 48 Bailey, p 246	G7
Mechanic SB, p 243	
Mechanic al parallel with and W of Mechanic, p 246	G7
Mechanics pl from 1266 Euclid av, p 146	K5
<b>Medical Colleges</b> .....	<b>107</b>
Medina from 189 Woolsey to 236 Ansel av, p 272	K4
Medina, Ohio, p 253	
Meech from 1757 Woodland Hills av E, p 183	L8
Mehling lane from Milford W, p 212	F7
Melbourne from 249 Archwood S to 853 Denison av, p 215	G8
Melrose Cw, p 156	
Melrose av from 191 Giddings av E to 208 Genesee av, p 159, 263	K4
Melrose pl from 2178 Detroit N, p 225	
Melvin from Primrose S to 889 Crawford rd, p 260 Superior st car cross at 212	L4
Mentor av from 64 Noyes W to 811 Scranton av, p 209, 211	G7
Mentor, Ohio, p 153	
<b>Mercantile Agencies</b> .....	<b>107</b>
Merchant av from 18 Cliff S to Auburn, p 286	H7
Meridian from 253 Marcy av E to Crawford rd, p 160, 264	L4
Merkel av from 1929 St. Clair N, p 271	K4
Merrill from 15 Gilbert W, p 213	F7
Merrill from S Woodland av S, p 203	M7
Merwin from foot of Superior S to 204 Columbus, p 220	G6
Methyl ct, p 203	M6
Metta from 177 E Madison av E, p 271	K4
Meyer av fr 1096 Scranton av W to 1127 Rhodes av, p 240	G7
Miami from 116 Prospect S to 19 Bolivar, p 134	H5
Michigan from 79 Canal NE to 151 Ontario, p 133, 209	G6
Michigan Cw, p 157	
Michigan av Gv, p 275	
Middle from 40 Prospect S to 95 Huron, p 133, 174	H5
Middlefield, Ohio, p 164	
Midland av, Gv, p 275	
Midland av Cw, p 155	
Midland av from Highland av W, p 250	
Midway SB, p 243	
Milan, Ohio, p 228, 252	
Mildred av S end of Idlewood av, p 150	M4
Miles av from 2809 Broadway E	L9
No. 2, p 186	L9
No. 2 to end line, p 189	L9
Miles av Nb, p 189	M9
Miles Park fr Sawyer E to 1942 Woodland Hills av, p 184	L9
Miles Park st from 2755 Broadway E to Miles Park, p 186	L9
Milford from 1345 Clark av to 1082 Denison av, p 212	F7
Mill from 62 Monroe S to 884 Clark av, p 211	G7
Mill SB, p 243	

Miller av Cw, p 156	
Miller pl from 40 Herschel NE, p 286	H6
Milton from 64 Mentor av S to 706 Clark av, p 209	G7
Mina from 49 Lake View av, p 277	J4
Minch av now Chesterfield	
Mine from Murray Hill av S, p 149	M5
Miners, Ohio, p 253	
Minerva from 615 Hough av N to Stanley av, p 264	K5
Minkon from 42 Commercial to 9 Cross, p 176	H6
Minnesota from 886 St. Clair S, p 256, 262, 268	H5
Minnie from 271 Becker av to Hodge av, p 258	K4
Minnie from S Woodland av S, p 203	M6
Minor rd EH, p 164	
Minton from 1980 Lorain S to 1956 Denison av, p 248	E7
Mintz Detective Bureau Cuyahoga Bldg, p 136	G5
Mississippi EC, p 154	
Missouri EC, p 154	
Mistletoe from 1060 Wade Park av S, p 160	L4
Moltke av from Potter ct N, p 239	G7
Moltke ct from 28 Moltke av E, p 239	G7
Mona from 101 Dike E to Cemetery, p 194, 200	K6
<b>Monasteries</b> .....	<b>94</b>
Monroe from 723 Pearl W to 94 Willett, p 239	G7
Monroe av EH, p 164	
Monroeville, Ohio, p 229	
Montana from Gilbert W to Alum, stop Gilbert on car line, p 213 and 3 b S	F7
Montefiore Home for Aged Israelites cor Woodland & Will- son aves, p 199, 279	J6
Montgomery av Cw, p 156	
Montgomery from 905 Giddings av E to Parker, p 168, 194	K6
Montrose from 372 Wade Park av S, p 159	K4
Monumental court, the driveway around Public Square, p 125, 126, 127	G5
Monumental Square, see Public Square, p 125, 126 127	G5
<b>Monuments</b> .....	<b>107</b>
Mooney's ct from 1407 Central av N, p 168	K5
Moore from Lorain W to 86 Hicks, p 237	G6
Moore st pl from 27 Moore N, p 238	G6
Moran CW, p 152, 155	M3
Morgan av from 501 Tod E, p 180, 181	K7
Morgue The 312 Lake, p 268, 291	H5
Mornington rd CH, p 163	M5
Morison from 422 Marcelline av W to Markham, p 283	K9
Morison av from 939 Doan E to Parkwood Blvd, p 260	L3
Mormon Temple, Kirtland, Ohio, p 153	
Morris from L S & M S Ry to 1370 Detroit, p 224	E7
Morris pl S end Studley, p 259	L4
Morse av from 1692 Euclid av S to E Prospect, p 146	K5
Morton av from 1791 Broadway NE to 630 Tod, p 181	K7
Moshers, Ohio, p 252	
Motley from 929 West Madison av S, p 234	D7
Motley av Ld from Western av S, p 250	
Moulton from Rosedale av E to 800 Lake View av, p 260	M4
Moulton av Ld, p 254	
Mound from 136 Ackley av W, p 181, 282	J8
Mound pl from 213 Sawtell av E, p 199	J6
Mt Auburn from Rockland av E to 880 Woodland Hills av, p 205	L7
Mt. Pleasant from Kinsman S to Union, p 206	M7
Mt. Union from 3364 Euclid av S, p 151	M4

Mt. Vernon from 171 Mapledale av S to Highview, p 215	G8
Mueller av from 1565 Detroit S, p 225, 234	E7
Mueller av ct, p 225, 234	E7
Muirson from Lake st S to 275 Euclid av	H5
No. 65, p 268	H5
No. 105, p 255	H5
No. 160, p 131	H5
Mulberry from Washington W to old river bed, p 221	G6
Mulberry Park, Ohio, p 228	
Mull from 2692 Broadway W, p 186	L9
Mumford pl from 1569 Broadway NE to Willson av, p 180, 280	J7
Munich from 1777 St. Clair N to C and P R R, p 270	J4
Munn rd Ld, p 250	
Muriel av SB, p 243	
Murray Hill av fr Cedar av NE to 209 Mayfield, p 162, 287	M5
<b>Museums</b> .....	<b>108</b>
Myron from Hodge av to Woolsey, p 258	K4
Myrtle from 22 Cook S to 15 Buckley, p 246	F7
Myrtle al from 22 Myrtle E, p 246	F7
Myrtle al from 1624 Lorain S to Hope, p 248	E7
Myrtle ct from 282 Sawtell av, p 199	J6
Myrtle Nb, p 190	M8
Myrtle SB, p 243	
Mystic from Burlington av, p 204	K7

**N**

Nansen from 2529 Superior N, p 259	L4
Nantucket av from 2658 Euclid av S to 85 Mayfield, p 149	M4
National Carbon Co West Madison & Highland aves, p 235	D7
Nebraska from 959 Seneca E, p 208	H6
Nelson from 1725 Woodland Hills av E, p 183	L8
Nelson Ld, p 253	
Nelson Nb, p 183	L8
Nevada from 747 Bolton av E to 1133 Oakdale, p 195, 202	L6
Neville from 462 Ridge av W, p 247	E7
New from 28 Quincy S, p 194	J6
New al, from 350 Lake S to 431 St. Clair, p 268	H5
New Center taking in corner Prospect, Erie and Huron sts, p 140, 141	H5
Newark from 1076 Rhodes av W to 95 Selden av, p 214	G7
Newark al from Rhodes av W to Selden av, p 214	G7
Newburgh, Ohio, p 187, 189, 206	
Newburn from 143 Mayfield N to East End av, p 150	M5
Newell from Branch av S to 84 Rowley, p 209	G7
Newman from 255 Tod E, p 280	K7
Newman av Lw from 2101 Detroit S to W Madison av, p 225	
Newport from L S & M S Ry S to Darlington, p 230	E6
<b>Newspapers</b> .....	<b>108</b>
Newton from 228 Cedar av S to 617 Central av, p 166, 169	J5
Newton al from 601 Central av N, p 166, 169	J5
Niagara from 946 Kinsman S to Harris av, p 205	L7
Nichols av Ld, p 250	
Nichols av Rp, p 253, 254	
Nicholson av Lw, p 226, 231	
Nickel Plate, Ohio, p 228	
Nicola from 1 Beaver S to 159 Kinsman, p 204	K6
Niessen ct from Milford E, p 212	F7
Niland av from Lakeview av E to Hallwood av, p 261	M4



Noble from 153 Seneca E to 69 Ontario, p 290, 291	G5
Noble EC, p 152	
Noble rd EH, p 164	
Nora from 2090 St. Clair S and E to Hodge av, p 271	L3
Norfolk rd from Cedar av N, p 162	M5
Norman from 2185 Doan E to 106 Woodland Hills av, p 172.	
195	L6
North from 101 Pearl SW to 51 Rhodes av, p 222	G6
North from Miles av S, p 189	M9
North pl from 473 Central av N, p 166, 169	J5
North Amberst, Ohio, p 252	
N Boulevard from Gertrude N and W, p 259	L4
N Cleveland ct from 553 Lorain N, p 238	G7
N Dunham av from 1989 Superior N to Edna, p 258	K4
Northeast av from 563 Kinsman N, p 204	K7
Northfield EC, p 152	M4
Northfield, Ohio, p 188	
N Genesee av from 2359 Superior N, p 259	K4
Northampton from Breakwater S to 858 Detroit, p 223	F6
Northman from Clifton Blvd S to Baltic av, p 230	D6
North Olive from Quinby av S to 87 Hough av, p 158	K5
North Olmstead, Ohio, p 252	
North Perry from 746 St. Clair S to 569 Euclid av	H5
No 2, p 268	H5
No 62, p 256	H5
No 134, p 262	H5
No 290, p 132	H5
N Woodland av continuation of Woodland av, p 203	L6
Northwood av from Cedar av S to Harcourt, p 162	M5
Norton from 2006 Lorain S, p 249	E7
Norwalk, Ohio, p 228, 252	
Norwich from 2669 Superior N, p 259	L4
Norwood from 1780 St. Clair S to 159 Hough av	K4
No 2, p 270	K4
No 89, p 257	K4
No 569, p 263	K5
No 600, p 158	K5
Nottingham, Ohio, p 276	
Nove from Hadley av S to Nuss av, p 281	J8
Novelty, Ohio, p 164	
Noyes from 10 Branch av S to Rowley, p 209, 210	H7
Nursery from Finn to Erie R R, p 179	J7
Nuss av from 330 Petrie W, p 281	J8

O

Oak from 24 Walnut S to 37 Chestnut, p 130, 138, 139	H5
Oak av from Brecksville rd E, p 283	K9
Oak SB, p 243	
Oak Ld, p 250	
Oak Gv, p 275	
Oakdale from 2062 Euclid av S to Steinway av	L5
No 23, p 147	L5
No 133, p 171	L5
No 350, p 195	L6
No 380 to 1145, p 202	L6
Oak Grove la from Kenilworth N, p 208, 210	G7
Oakland from 3160 Superior S to Hazel, p 261	M4
Oakley from 44 Hartford E, p 212	F7
Oak Park from 1805 Detroit S, p 225	D7
Oak Point, Ohio, p 228	
Oak pl from 176 Euclid av S to 183 Prospect, p 129, 134	H5
Oakwood from Poland E, p 283	K8
Oakwood Gv, p 154	
Oberlin, Ohio, p 252	
Oberlin College for Boys and Girls, Oberlin, Ohio, p 252	

Observatory Williamson Bldg SE cor Public Square and Euclid av, p 127	H5
Ocean from 1224 Woodland av S to Bushnell, p 201	K6
Odell al from 132 Orange S to 353 Broadway, p 176, 177	H6
Ogden from 1343 Denison av S, p 215	F8
Oil and Mining Exchange Schofield Bldg Euclid av SW cor Erie, p 130, 139	H5
Ohio from Stones Levee NE to Ontario, p 190, 207	H6
Ohio Cw, p 157	
Ohio Evangelistic Movement 246 Prospect st, p 141	H5
Old River from river to State, p 222	G6
Olive from 60 Hough av to 1309 Euclid av, p 146, 158	K5
Olive pl from 15 Olive E, p 158	K5
Oliver from 852 St. Clair S to 667 Euclid av, p 256, 262, 268	H5
Oliver Ld, p 254	D9
Olivet from 1165 Doan E to Parkwood Blvd, p 260	L4
O'Laughlin's ct from 97 Rhodes av, p 222	G6
Olivewood av Lw, p 226	
Olney ct, Nb, p 189	M9
Omega ct from 447 Forest, p 177	J6
Onelda EC, p 151	M4
Ontario from 22 Summit S to Ohio	G5
No 47, to 107, p 291	G5
No 117 to 158, p 133	G5
No 183 to 215, p 173	H5
No 344 to 393, p 174	H5
No 399 to 419, p 175	H5
No 454 to 584, p 190	H6
Ontario South of Public Square, p 125	G5
Ontario North of Public Square, p 126	G5
Opdycke from Berea S to Western av, p 234	D7
Oppman ct from 1609 Detroit S, p 225	D7
Orange from 167 Broadway E to 1260 Case av	H6
No. 2 to 356, p 176	H6
No 368 to 478, p 177	J6
No. 420 to 660, p 198	J6
Orchard from 910 Lorain S to Peach, p 246	F7
Orchard pl from 26 Luverne av W, p 242	G8
Orchard ct Lw, p 226	
Orchard View Terrace EC, p 152	
Oregon from 173 Erie E to 25 Oliver, p 266	H5
Oren from 187 Marcy av E to Crawford rd, p 160	L4
Orey from Heege to Skinner av, p 282	J8
Orlnoco EC, p 154	
Orlolo from 269 Rhodes av, p 244	G6
Orlando from Sandusky S to Way, p 183	L8
Orleans from 1469 Woodland Hills av E, p 183	L8
<b>Orphan Asylums</b> .....	<b>110</b>
Orth from 467 Lorain N, p 210	G6
Orton ct from Kilfoyl E, p 270	K4
Orville from 1303 Doan E to 77 Cullison, p 160, 260	L4
Orwig from 1878 Woodland av S to Steinway av, p 202	L6
Osage from 2189 Broadway E to 2018 Axtell, p 185	K8
Osborn from 820 Central av S to 755 Woodland av, p 167, 193, 198	J6
Osceola from Lakeview av E to Hallwood av, p 261	M4
Osgood from Sandusky S to Way, p 183	L8
O'Shea ct from Milford E, p 214	F8
Osmond from 841 Tod E, p 181, 283	K8
Oswego EC, p 151	M4
Otis from 1374 Woodland av S to Del av, p 201	K6
Otokar from 30 Finn S, p 179	J7

Ottawa from 281 Marcelline av to 23 Jones av, p 283	K8
Otter from Beckwith av E to Chadwick, p 205	K6
Otto Cw, p 155	
Otto Gv, p 275	
Outhwaite av from 483 Kennard to Cemetery al, p 279	J6
Overlook rd from Cedar av NE, p 162	M5
Ovington from 629 Tod to Regent, p 181	K7
Owen E of Hubbard, p 180	K7
Oxford from 1809 St Clair N, p 271	K4
Oxford from Longacre av E, p 206	M7

**P**

Pacific from 280 Hamburg W. p 213	F7
Paddock pl fr 74 Outhwaite av to 931 Woodland av, p 199	J6
Page EC, p 152	M4
Painesville, Ohio, p 153	
Palacky from Kingsbury Run Viaduct W, p 178	J6
Pallister av from Chard av S to Fleet, p 282	J8
Palm from Kane SW to Freas av, p 246	G7
Palmer al from Leonard to German, p 220	G6
Palmetto from Reeves S, p 281	J8
Pansie pl from 560 Wade Park av N, p 160	L4
Paraffine from 528 Scranton av W to Petroleum, p 210	G6
Paris from 1025 Rhodes av E, p 212	G7
Park from 457 Marcelline av E to Bissell, p 283	K9
Park from 2586 St. Clair S, p 272	L3
Park Cw, p 156	
Park Ld, p 254	
Park av Gv, p 275	
Park Blvd from Doan around Wade Park, p 149	L5
Park Overlook from Doan E to Fairmont, p 160, 265	L5
Paark pl from 276 St. Clair S to 140 Public Square, p 127, 267	G5
Park Row Lw, p 226, 231	
Park's pl from Pine N, p 169	J5
<b>Parks and Outdoor Amusement Places...110 to 111</b>	
Parker from 1392 Central av S to 395 Quincy, p 168, 194	K6
Parker Cw, p 156	M3
Parkman lane from 159 Woodland av E to Brownell, p 191, 196	H6
Parkview av from 1901 Detroit S to West Madison av, p 225, 234	D7
Parkwood Blvd from 2918 St. Clair S to Superior, p 273	L3
Paton from 2409 Haddock S p 182	L7
Paul from Brandon SE to 309 Murray Hill av, p 149	M5
Paultry ct from Hugo W to Palmetto, p 281	J8
Payne av starts with 500 from 616 Superior E to 622 Will-son av	H5
No 523 to 608, p 261	H5
No 626 to 800, p 262	H5
No 823 to 1058, p 262	J5
No 1093 to 1160, p 263	J5
No 1200, p 277	J5
Peach from 84 Burton W to 271 Harbor, p 246	F7
Pear from 516 Waverly av W, p 233	F7
Pearl from 76 Mulberry S to city limits	G6
No. 2 to 243 stop cor Pearl and Detroit car lines, page 221 and walk north on Pearl	G6
No 243, p 221	G6
No 243 to 507, p 237	G6
No 514 to 600, p 238	G6
No 627 to 1051, p 239	G7
No 1067 to 1311, p 240	G7
No 1199, p 211	G7
No 1430 to 1812, p 241	G8
No 1812 to 1955, p 242	G8

Pearl ct from 918 Pearl E, p 239	G7
Pearl pl from 369 Pearl W, p 237	G6
Pease ct from Elsa pl S to 381 W Madison av, p 233	E7
Peck av from 1976 St. Clair SE to 84 Becker av, p 271	K4
Peclor av Ld, p 254	D9
Pelton al from 17 Pelton av W to 20 Merchant av, p 208	H6
Pelton av from 2 Cliff S to Fruit, p 286	H7
Pembroke from L S & M S Ry S to Goodwalt, p 230	E6
Pen Cw, p 155	
Pen Gv, p 275	
Penn from 261 Bridge S to 113 Monroe, p 245	G6
Pennington from 1125 Franklin av S to 322 W Madison av, p 233	E7
Pennsylvania av from 119 Dunham av E to 142 Russell av, p 158	K4
Penrose av from 3020 Euclid av SE to Wierfield, p 150	M4
People's Gas Light Co Office 410 Pearl st, p 237	G6
Percival from 1506 St. Clair SE to 1707 Superior, p 257, 269	J4
Percy from S Woodland av S, p 203	L8
Percy pl from 502 Giddings av E and N, p 146	K5
Perkins av from 325 Sterling av E to Buckeye and from 577 Case av E to 816 Willson av	J5
No. 2 to 159, p 144, 262	J5
No. 274 to 417, p 157	J5
No. 417, p 278	J5
Perkins ct from 226 Seneca W, p 290	G5
Perkins pl from 806 Willson av E, p 157, 278	J5
Perry North see North Perry	
Perry from 606 Euclid av S to 435 Broadway	H5
No 40, p 143	H5
No 121, p 169	H5
No 156, p 166	H5
No 222, p 192	H6
No 320, p 197	H6
No 364, p 176	H6
No 417, p 177	H6
Perun from 110 Croton S, p 177	J6
Peshek S of Tustin near 521 Forest, p 177, 198	J6
Petrie from 1376 Broadway S to Fleet	J7
No. 2, p 179	J7
No. 58 to 462, p 281	J7
Petrie rd, p 283	K9
Petroleum from Paraffine S, p 210	G6
Petty from 297 Denison av S, p 242	G8
Phelps fr 1108 St. Clair S to 906 Payne av, p 257, 262, 269	J5
Philetus from Tod E, p 280	K7
Phillips from Bates S to Aetna, p 182	K8
Phillips from Lakeview av E and S to Superior, p 261	M4
Picnic now Wayne	
Pier from 1210 Woodland av S to 30 Beaver, p 201	K6
Pierce pl from 303 Kennard E to 1242 Willson av, p 279	J6
Pike from Gerard av S, p 272	L3
Pilson from Gilbert to 305 Alum, p 213	F7
Pine from 47 Greenwood E to 604 Sterling av, p 166, 169	J5
Pisek from Humboldt E, p 178	J6
Pitney av EC, p 152	M4
Pittsburgh from 543 Broadway E to Humboldt	J6
No. 2 to 200, p 178	J6
Pittsfield, Ohio, p 252	
Pixley from 459 Denison av S, p 242	G8
Pixley ct S end Pixley, p 242	G8
Plaisted ct EH, p 164	M5
Platt from 1047 Giddings av E to 474 Lincoln, p 194, 201	K6

Platt from Buffalo av W, p 253	Ld
Pleasant from 993 Clark av S, p 211	G7
Pleasant SB, p 243	
Plover from Magee Sw Lw, p 235	D7
Plum from 204 Central av S to 77 Scovill av, p 165, 192	H6
Plum ct from 56 Sumner to 199 Central av, p 165	H6
Plumb Ld, p 254	
Plymouth from 1018 Cedar av S to Central av, p 168, 171	K5
Poe av from 1671 Pearl W, p 241	G8
Poland from Fremont S to Warsaw, p 283	K8
Pollack from Wade av to 1136 Clark av, p 212	G7
<b>Police Stations and Precincts</b> .....	<b>81</b>
Pond from junct. Pearl and Columbus to Brevier, p 239	G6
Pontiac from Hayden av EC, p 151	M4
Poplar Cw, p 156	M3
Poplar from 1485 Clark av S, p 213	F7
Port from Stoneman E to 376 Herald stop Herald car line, p 204, 1 b S	K7
Portage from 1669 Broadway E to Adolpha, p 180	J7
Porter from 29 Bessemer av N, p 180	K7
Portland from 461 Kennard E to 1412 Willson av, p 279	J6
Posen from Oakwood S, p 283	K8
Post cross Nickel Plate tracks at Main Depot Broadway, p 177	H6
Post Office (Main) Wilshire Bldg 209 Superior, p 216, 288	G5
<b>Post Office and Sub Stations</b> .....	<b>83</b>
<b>Postal Information</b> .....	<b>292</b>
Potomac EC, p 154	
Potter ct from 890 Pearl E to Josephine, p 239	G7
Prague from 645 Gordon av E, p 247	F7
Praha from Erle R R E to 412 Sawtell av, p 178, 280	J7
Praha al from Praha S to Logue, p 178, 280	J7
Prame from 994 Scranton av to 1256 Pearl, p 240	G7
Pratt from 1949 Woodland Hills av E, p 184, 189	L9
Pratt al from 27 Smith W to 323 Columbus, p 285	G6
Preble from Atlantic E, p 205	K7
Prescott from 885 W Madison av S to Lorain, p 234, 249	D7
President from 569 Storer av S to 1384 Denison av, p 213, 215	F8
Preyer EH, p 163	M5
Prim from 1631 Clark av S to 1472 Denison av, p 213	F7
Primrose from Parkwood Blvd E to Lakeview av, p 260	L3
Prince from 1677 Woodland Hills av E, p 183	L8
Princeton from 202 Linwood S to 1781 Euclid av, p 147, 264	K5
Proctor ct Nb, p 189	M9
Professor now Fairfield from 80 Starkweather av N and W to 453 Scranton av, p 208, 210, 286	H6
Prospect from 158 Ontario E to 976 Willson av	H5
No 1 to 49, p 133	H5
No 51 to 189, p 134	H5
No 227 to 246, p 140, 141	H5
No 246 to 341, p 142	H5
No 341 to 586, p 143	H5
No 600 to 884, p 144	J5
No 909 to 1004, p 145	J5
No 1168, p 278	J5
Prospect pl taking in corners Prospect, Erle and Huron sts, p 141	H5
Prospect EC, p 152	M4
Prosser from 351 Willson av E to Lyon, p 277	J4
Prystal av Gv, p 273	L3
<b>Public Buildings and Halls</b> .....	<b>111 to 120</b>

Public Square center for all car lines except Willson av and Fairfield lines, p 125, 126, 127	G5
Pulaski from 207 Woolsey E to 256 Ansel av, p 258, 272	K4
Pumping Station Kirtland st and L S & M S Ry tracks N of St. Clair st, p 269	J4
Pumping Station on the Clev Southern & Western Traction Co lines, p 253	
Punderson Lake, Ohio, p 164	
Purdy from 1248 Lorain S, p 247	F7
Purkyni av from Deveny av N, p 283	K9
Puritas Spring, Ohio, p 254	
Putnam from 788 Central av S to 723 Woodland av, p 167, 193, 198	J6
Putnam Cw, p 155	
Putnam from Rice av E, p 189	M9
Putt ct from 755 Detroit S, p 223	F6
Pythley now Glenmore	
Pythian Temple 321 Huron E of Erie, p 131, 142	H5

### Qu

Quall from Thrush S Lw, p 235	
Quebec from 325 Oakdale E to Doan, p 195	L6
Queen from 927 Pearl W, p 239	G7
Quinby av from 727 Willson av E to 340 Giddings av, p 158, 278	K5
Quinby pl from 147 Quinby av S, p 158	K5
Quinby Cw, p 156	
Quincy from 1315 Willson av E to city limits	J6
No 2, p 279	J6
No 28 to 490, p 194	K6
No 558 to 630, p 195	K6
No 633 to 987, p 195	L6
Quincy pl from 15 Lessing E to Judson, p 194	K6
Quinn ct from 123 Hoyt av E, p 271	K4
Quito from 590 W Madison av north, p 234	E7

### R

Race from 584 Ontario W, p 190	H6
<b>Race and Driving Tracks</b> .....	<b>120</b>
Radway from 924 Harvard S, p 283	J8
Railroad av Lw, p 226	
Railway from Pelton av E to Broadway, p 208	H6
Rainbow Cottage, Ohio, p 164	
Ralph from 277 Mapledale av S to 288 Archwood, p 215	G8
Ramsey from L S & M S Ry to 1042 Detroit, p 223	F6
Randall from 39 Harbor S to 873 Lorain, p 232, 246	F6
Randolph from 230 Delloff S to Blanche, p 281	J7
Ramsey av from 1930 St. Clair SE to Bliss av, p 271	K4
Ransom al from Winter to Fall, p 219	G6
Ransom av from Miles av N to Yale, p 189	M9
Rathbun from Marcelline av W, p 283	K9
Raus from Fleet S, p 282	J8
Rating & Collecting Co 216 Society for Savings Bldg, p 126	G5
Ravenna, Ohio, p 188	
Ravine from 271 Harbor W to 395 Dare, p 246	F7
Rawlings av from 179 Herald E to C & P R R, p 201, 204	K6
Ray from 114 Rawley S to Brainard av, p 209	G7
Raymond av from 1241 Woodland Hills av E to city limits, p 182, 205	L7
Raymond av Ld. p 250	

Rayner from 432 Ridge av W, p 247	E7
Reade from 1310 Harvard S to Hastings, p 284	K8
Reader et from Fairmount SW beyond the Reservoir, p 172	L6
Rector from Willow S to 358 Washington, p 222	G6
Redell from 646 E Madison av E to Seedle av, p 159 258	K4
Redman from Jennings av W to Gertie, p 241	G8
Reeves from 876 Independence W, p 281	J8
Regent from 535 Tod SE to Consul, p 180	K7
Regent from Longacre W, p 206	M8
Reible av from 1393 Rhodes av E, p 214	G8
Reid from Petrie W, p 281	J7
Remington av from 155 Congress E to 744 Bolton av, p 202	L6
Reno from Erle R R intersecting at 1650 Woodland Hills av, p 183	L8
Renovo from 1824 Willson av W, p 280	J7
Republic from 701 Ansel av to 2187 Euclid av, p 148	L5
Republic pl from Republic W, p 148	L5
Reservoir from 105 Kentucky W, p 232	F6
Reservoir from Rice av W, p 206	M7
Reynolds from 855 W Madison av S, p 234	D7
Reynolds, Ohio, p 153	
Rhodes al from Meyer av S to Storer av, p 214	G7
Rhodes av from old river bed S to 1006 Denison av	G6
No. 162 stop 270 Detroit st, p 222	G6
No 310 to 358, p 244	G6
No 538, p 245	G6
No 974, p 212	G7
No 1393 to 1549, p 214	G8
No 1583 to 1640, p 215	F8
Rice av from North Woodland av S to Miles av, p 189, 206	M7
Richard from Theodore S to Denison av, p 249	E7
Richland av fr 1128 Central av S to 131 Quincy, p 167, 194	K6
Richmond from Elmo E intersecting 1777 Woodland Hills av, p 183	L8
Rickey from 847 Denison av S, p 215	G8
Ridge av. from 237 W Madison av to 1722 Denison av, p 233, 247	E7
Ridge rd from 1721 Denison av S, p 247	E7
Ridgeville, Ohio, p 252	
Ridgeway fr Glenville av W and S to C and P Ry, p 170	K5
Ridgewood from Wade Park av S to 2709 Euclid av, p 150, 161	M4
Riding Academy Troop A 827 Willson av. p 145, 157, 278	J5
Ritchie from 571 Storer av S to 1414 Denison av, p 213	F8
River from Front S to 21 Superior, p 219	G5
Riverside av from 1725 Pearl W to 1549 Rhodes av, p 214, 241	G8
Riverside av Lw, p 226, 231	
Robbins from 941 Denison av S, p 215	F8
Robert from 1150 Rhodes av W to 159 Selden av, p 214	G7
Robin from W Madison av S, p 235	D7
Robinwood Lw, p 226	
Robinson av from 2317 Superior N, p 258	K4
Robison av from Burton av S to 2641 St Clair, p 272	L3
Rock from 12 Catawba E, p 177	J6
Rockefeller blvd driveway betw Wade and Gordon Parks p 148, 160, 259, 265, 272	L5
Rockford from 1845 Superior N, p 257	K4
Rockland av from 895 Kinsinan N, p 205	L7
Rockport Ohio, p 250, 254	
Rockport Race Tracks, p 251	

Rockwell from NE cor Public Square E to 182 Erie, p 127, 266	H5
Rocky River Bridge, p 227, 231, 252	
Rocky River Hamlet, p 227, 231, 252	
Roehl al from Pleasant W, p 211	G7
Rogers from 325 Tod E to Almond, p 280	K7
Roland from Sheridan E to 346 Tod, p 280	K7
Rollo from Nelson S to Meech, p 183	L8
Rome ct from 257 Mayfield NE, p 287	M5
Rook from Franklin av S to 484 W Madison av, p 234	E7
Root from 571 Franklin av S to 35 Ravine, p 232, 246	F7
Root rd Ohio, p 228	
Rosalind from Crawford rd E to Amesbury av, p 160, 264	L4
Rosalind av from 3208 Euclid av SE, p 150	M4
Rose from 14 Jay S to Bridge, p 237	G6
Rose al from 321 Detroit N, p 222	G6
Rose ct from 33 Lake N, p 289	G5
Rose av Cw, p 155	M3
Rosedale av from 3078 Superior S to 2659 Euclid av	M4
No. 2, p 260	M4
No. 244, p 161	M4
No. 458, p 149	M4
Rosedale ct from 82 Rosedale W, p 161	M4
Rosemere av from 3410 St Clair junct Shaw av, p 274	M3
Rosemont rd from 3686 Euclid av S E C, p 152	
Roseville from 1200 Broadway SW to Colorado, p 179	J7
Rosewood from Warner rd W, p 186	K9
Rosewood av Lw, p 226	
Roskoph al from 409 Perry E, p 176, 177	H6
Ross from 390 Lake S to 725 St Clair, p 268	H5
Rossiter from 1048 St Clair S to 1249 Superior, p 256, 269	J4
Round from 2295 Broadway E, p 185	K8
Roundout av S end Eastwood av, p 162	M5
Rouse from Dickerman E to 414 Herald, p 204	K7
Rowley from 617 Merchant av to 979 Scranton av, p 209	G7
Roy from 1193 Woodland Hills av E to Byer, p 205	L7
Royal Danish Vice Consulate 131 Euclid av, p 129	H5
Roycroft Lw, p 226	
Rudolphus from Woodland Hills av E to Byer, p 203	L6
Ruffini from 276 Petrie W, p 281	J7
Ruggles from 70 Pratt S to 141 Miles av, p 189	L9
Ruggles Grove Ohio, p 228	
Rumseys Park Ohio, p 228	
Ruple Cw, p 155	
Rural from 420 Union S, p 182	K8
Rush rd Ohio, p 153	
Ruskin from 1971 St Clair N, p 271	K4
Russell av from 2032 Superior S to 1527 Euclid av	K4
No 2, p 258	K4
No 284, p 263	K5
No 104, p 159	K4
No 420, p 146	K5
Russell pl fr 308 Giddings av W to 311 Russell av, p 263	K5
Russia from 417 W River S to 168 Franklin av, p 237	G6
Russia Ohio, p 252	
Ruth from 67 Dike E to Cemetery, p 194, 200	K6
Ruth from 2099 Denison av S, p 249	E7
Rutland from 610 Kinsman S, p 205	K7
Rutledge av from Smithfield W to Salisbury av, p 230	E6
Ryan ct from 795 Doan W, p 148	L5



Saals al from 93 St Clair N, p 218, 289	G6
Sackett from 1431 Pearl W to Gauge, p 214, 241	G7
Sackett av Gv, p 275	M3
Sacramento from Hastings S to Deveny av, p 283	K9
Sadle from Abram to 781 Scranton av, p 210	G7
Sagamore fr Ingleside av E to E Madison av, p 146, 263	K5
Sage from 2000 Lorain S to 1986 Denison av, p 248	E7
Saginaw from Deckand NW, p 204	K6
Sago from 246 Sibley S to 245 Cedar av, p 169	J5
St Catharine from 851 Union N, p 182	L8
St Catharine from Buffalo av W Ld, p 253	
St Clair from the river NE	G5
No 70, p 218, 289	G5
No 130, p 217	G5
No 182, p 216	G5
No 298, p 136	G5
No 251 to 352, p 267	G5
No 352, p 137	G5
No 410 to 886, p 268	H5
No 410, p 138	H5
No 891 to 1048, p 269	H5
No 1049 to 1603, p 269	J4
No 1640 Willson av	
line, p 277	J4
No 1626 to 1706, p 270	J4
No 1713 to 1780, p 270	K4
No 1809 to 2038, p 271	K4
No 2071 to 2232, p 271	K3
No 2240 to 2300, p 272	K3
No 2439 to 2703, p 272	L3
No 2748 to 3100, p 273	L3
No 3176 to 3330, p 273	M3
No 3354 to 3410, p 274	M3
St Clair Gv, p 272	L3
St Clair Cw, p 154	
St Clair ct from 1901 St Clair N, p 271	K4
St Genevieve from Warner rd E to 402 Turney av, p 186	K9
St Mary's Cemetery Norwalk Ohio, p 252	
St Lawrence from Literary SE to Houston, p 286	H6
St Paul from 640 Detroit N, p 223	F6
St Stainlas from Fremont S, p 283	K8
Salem N end Wheatland, p 181	K7
Salisbury av from Bratenahl av E, p 272	L3
Salisbury av from L S and M S Ry to 21 Lake av, p 230	E6
<b>Salvation Army</b> .....	<b>100</b>
Sand from Radway E, p 283	J9
Sandroek av from Lorain S, p 249	Rp
Sandusky from 1569 Woodland Hills av E, p 183	L8
Sandusky Ohio, p 228	
Sanford from 862 Woodland av, p 199	J6
Sanger al from French to British, p 220	G6
<b>Sanitariums</b> .....	<b>121</b>
Sargent from 689 Gordon av E to Grape, p 247	F7
Sarinac now Savannah av	
Sassafras al from 9 Scovill, p 192	H6
Savannah av E C, p 154	
Sawtell av from 92 Outhwaite av S to Woodland av and	
from 946 Woodland av S, p 199	J6
Sawtell ct from 154 Sawtell av W, p 199	J6
Sawyer from 624 Union S to Miles Park, p 182, 184	L8
Saxe from Chase E to 1704 Woodland Hills av, p 183	L8
Saxon from Clifton Blvd S to Baltic av, p 230	D6
Sayles from 1558 Cedar av S to Quebec, p 172	L6
Schade from Dana E to 75 Norwood, p 257	K4
Schaeffer from 376 E Madison av E to 182 Becker av,	
p 258, 271	K4

Schicly ct from 91 E Prospect N, p 145, 278	K5
Schiller from 316 Holton S, p 202	L6
Schley av from Train to 1338 Clark av, p 212	F7
Schneider from Lindsley W to 307 Ridge av, p 247	E7
School Cw, p 155	M3
<b>School and Colleges</b> .....	<b>121</b>
Schott from Alum W to 603 Gordon av, p 247	F7
Schubert al from Hyde S, p 214	F7
Scoto E C, p 154	
Scothan from 81 Jefferson SW to Herschel, p 286	H6
Scott from 781 Detroit S to Scott al	F6
No. 2, p 223	F6
No. 155, p 232	F6
Scott al S end Scott st, p 247	
Scott ct fr 99 Scott, p 223, 232	F6
Scott av Gv, p 275	
Scotland Ohio, p 164	
Scovill av from 571 Erie E to Cemetery st	H6
No 2 to 304, p 192	H6
No 334 to 396, p 192	J6
No 416 to 852, p 193	J6
No 852 Willson av	
line, p 279	J6
No 918 and 984, p	
194, 200	K6
No 1052, p 194	K6
Scovill ct from Central av to 557 Scovill av, p 167, 193	J6
Scovill lane now Lakeside	
Scowden from Stone S to Levee, p 190	H6
Scranton av from Seneca st bridge S to Pearl	
No. 2 to 567, p 210	G6
No. 400 Abbey st line, p 285	G6
N. 570 to 794, p 210	G7
No. 811 to 930, p 211	G7
No. 1300, p 241	G8
Scranton pl from 947 Scranton av E, p 211	G7
Scranton st Bridge connect Seneca st with Scranton av,	
p 210	G6
Seabright from 3185 St. Clair N, p 273	M3
Seabrook from Mound S to Fleet, p 282	J8
Seager from 2497 Broadway E, p 185	K8
Sears from 551 Storer av S to 1638 Denison av, p 215	F8
Sears Sb, p 243	
Seasons, Ohio, p 188	
Sebert from 949 Tod E to Ledyard, p 181, 285	K8
Second from Harvard N, p 189	L8
Second av from 712 Cedar av S to 171 Quincy, p 167, 170	
194	K5
Second Gv, p 275	
Second Rp, p 254	
Seedle av from 2302 Superior S to Wade Park av, p 159,	
258	K4
Seelye av from 964 Woodland av S to 25 Julia, p 199	J6
Seitz ct from 552 St. Clair, p 268	H5
Selden av from 1263 Clark av S to 254 Storer av, p 212	F7
Sell ct from Lockyear av N, p 258	K4
Selzer from 1920 Pearl E, p 242	G8
Seneca from Union Depot S to Cuyahoga River, thence	
SE to Houston	G5
No 100 to 139, p 291	G5
No 153 to 223, p 290	G5
No 244, p 216, 287	G5
No 353 to 420, p 210	G5
Seneca ext from 60 Seneca W, p 289	G5
Senter ct from Stranwood E, p 199	J6
Settlement rd Rp, p 254	

Severn from 231 University W, p 286	H7
Seville, Ohio, p 253	
Seward from L S & M S Ry S to 1238 Detroit, p 224, 230	E6
Seyler al from 86 Michigan S, p 209	G5
Seymour av from 828 Scranton av W to 21 Pollock, p 211 240	G7
Shaddocks Grove, Ohio, p 228	
Shafer ct from 905 Woodland av, p 199	J6
Shaker rd, Ohio, p 207	
Shale from 501 Woodland Hills av E, p 203	L6
Sharon from 401 Kinsman N to 90 Colfax, p 204	K6
Shaw av EC, p 152, 154	
Shaw av Gv, p 274	M3
Shaw from C C C & St L Ry W to 469 Ridge av, p 247	E8
Shay Detective Bureau, 122 Euclid av, p 129	H5
Shay's ct from Willey SW to Brevier, p 210, 239	G7
Sheffield Cw, p 155	
Sheffield, Gv, p 275	
Shelbourne from 691 Quincy N, p 195	L6
Sheppard from Ware W, p 224, 230	E6
Sherbrook from 1813 Superior N, p 257	J4
Sheridan from Bower S to Erie R R, p 279	J6
Sheriff from 66 Euclid av S to Eagle	H5
No 2, p 128	H5
No 60, p 134	H5
No 188, p 174	H5
No 253, p 175	H6
Sherman from 973 Giddings av E to E Madison av, p 194, 201	K6
Sherman SB, p 243	
Sherwood from Ambler NW, p 202	L6
Sherwood pl from Sherwood SW, p 202	L6
Ship al from 1461 Lorain W, p 247	F7
Shipherd from 2564 Superior S to Wade Park av, p 160. 259	L4
Shipherd av Gv, p 274	M3
Shirley from W end Nuss av S, p 281	J8
Sholl from Cuyahoga st SE, p 208	H6
Short from 56 Burwell S to 171 Croton, p 177	J6
Short al from 284 Euclid av S, p 131	H5
Shotto al from Colfax NE stop Northeast av car line, p 204 2b NE	K7
Siam from 666 Rhodes av W to 94 Mechanic, p 245	G7
Sibley from 87 Perry E to 1020 Willson av	J5
No. 2 to 356, p 169	J5
No. 438 to 608, p 170	J5
No. 608 Willson av line, p 278	J5
Side from 330 Waverly, p 233, 247	F7
Sidney from Sandusky S to Way, p 183	L8
Sikory from 1075 Denison av S, p 215	F8
Silk from Ware W, p 224, 230	E6
Silverlake Junction, Ohio, p 188	
Silverthrone av former circus grounds from Cedar av S. p 171	K5
Simon from 119 Woolsey E to 154 Ansel av, p 272	K4
Sirret av Ld, p 250	
Sisson from Union S, p 182	L8
Sixth av from 611 Willson av E to 501 Norwood, p 263, 277	J5
Sixth av from Houghton av E, p 272	L3
Sked from 442 Central av S to 283 Scoville av, p 166, 192	H6

Skinner av from 184 Fleet S, p 282, 285	J8
Skyrm ct from 2353 Broadway E, p 185	K8
Slade Park pl from 142 Aetna S, p 182, 184	K8
Slater from 90 Quincy S	
No. 2, p 194	K6
No. 188, p 200	K6
Smiley av from 2242 Superior S, p 258	K4
Smith from 460 Lorain S to C C C & St Louis Ry, p 285	G6
Smith al from 478 Lorain S, p 285	G6
Smith av from 1495 Rhodes av E, p 214	G8
Smiths, Ohio, p 164	
Smithfield from Goodwalt to 1064 Detroit, p 223	E8
Snow from 89 E Clark av S, p 179	J7
Snow av Ld, p 254	
Snow Lake, Ohio, p 207	
<b>Social Settlements</b> .....	<b>122</b>
Sodam rd Cw now Westropp av	
Soldiers Home, Sandusky, Ohio, p 228	
Solon from 86 Trumbull S, p 178	J6
Sommer ct from 2019 Lorain N, p 249	E7
Somerset Gv, p 272	L3
Sonora from 77 Sterling av to Waring and from Roossiter to 97 Lawrence, p 256, 269	J5
Sons of Veterans, American Trust Bldg NW of Public Square, p 126	G5
Sophia from Wilhelm E to 772 Woodland Hills av, p 203	L7
South from 182 University NE, p 286	H7
South al from New al NE to 47 Canfield, p 268	H5
South av Gv, p 273	L3
South rd Ld, p 250	
South rd Rp, p 254	
South Angeline from 1885 Harvard N, p 184	L8
South Boulevard from 1090 Doan W, p 259	L4
South Brooklyn, p 242	G8
South Dille from 287 Independence E to 1164 Broadway, p 178	J7
South Dover, Ohio, p 252	
South Euclid, Ohio, p 164	
South Genesee av from 1812 Euclid av S to E Prospect, p 147	K5
South Logan see Logan av	
South Mueller av from 2041 Lorain N, p 249	E7
South Newbery, Ohio, p 207	
South Prospect from Fullerton N, p 185	K8
South Sears from 1373 Denison av, p 215	F8
South Water from 88 Superior S to West st, p 218	G6
South Willson av from Mound S, p 282	J8
South Woodland av from 1616 Woodland av S to City limits	L6
No. 2 to 300, p 202	L6
No. 302 to 354, p 203	L6
South Woodland av Nb continuation of South Woodland av, p 203	L6
Southern av from 630 Quincy S to 1625 Woodland av, p 195 also with Woodland car stop cor Woodland and South Woodland aves, p 202 and 1-2 bE on Woodland av	K6
Southwood av from Eastwood av W, p 162	M6
Sowinsky from 231 Woolsey E to 284 Ansel av, p 258, 272	K3
Spafford from Fullerton SE to Human, p 185	K8

Spangler av from 1621 Euclid av N to 360 Hough av, p 146	K5
Spangler pl from Percy pl to Spangler av, p 146	K5
Spanish War Veterans, 53 Public Square, p 125	G5
Spencer from Brunswick to 394 Willson av, p 277	J4
Sperling from Elwell N, p 203	L6
Spilker from 184 E Madison av W, p 271	K4
Spraguetown, Ohio, p 253	
Spring from Front SE to 41 Superior, p 219	G5
Spring Ld, p 250	
Springdale, Ohio, p 188	
Springgarden av Lw, p 226	
<b>Springs Mineral</b> .....	<b>122</b>
Spruce from 129 West River SW to 90 Pearl, p 221	G6
Spruce SB, p 243	
Spruce Gv, p 275	
Stafford from 448 Union S, p 182	K8
Stafford from Doan E to Woodland Hills av, p 195	L6
Stafford pl from Lake Front av NE, p 151	M4
Stanard from Brunswick to 318 Willson av, p 277	J4
Standard ct from 330 Perkins av S, p 157	J5
Standard Oil Refinery View west of Kingsbury run viaduct, p 178	J6
Stanley av from 303 Genesee av E to 314 Marcy av, p 264	K5
Stanley av from Doan E, p 273	L3
Stanton from 1007 Giddings av, p 194, 201	K6
Stanwood EC, p 152	
Star av from 553 E Madison av E, p 159, 258	K4
Stark from 845 Fairmount S to 1693 Cedar av, p 172	L5
Starkweather av from 183 University W to 651 Scranton av	H7
No. 2, p 210	H7
No. 80, p 286	H7
No. 264, p 208	H7
<b>State Government</b> .....	<b>82</b>
State from old river bed S to 316 Franklin av, p 222	G6
State rd SB, p 243	
<b>Steamers (Passenger)</b> .....	<b>122</b>
Stearns intersectst 1801 Cedar av, p 162, 172	L5
Steele rd, Ohio, p 207	
Steins on the Lake, p 276	
Steninway av from 221 S Woodland av E, p 202	L6
Stella pl from 1495 Woodland av N, p 201	K6
Stephenson Car Co. Office, Electric Bldg, p 134	H5
Sterling av from 740 Hamilton S to 509 Woodland av	H4
No 32, p 269	H4
No 118, p 256	J5
No 228, p 262	J5
No 482, p 144	J5
No 568, p 169	J5
No 638, p 166	J5
No 742, p 193	J6
No 850, p 198	J6
Sterling ct from Payne av N stop Sterling av on Payne av line, p 262	J5
Stevens from Berea st S, p 234	D7
Stevens Ld, p 250	
Stewart av from 363 Turney av E, p 187	L9
Stillson from 780 Independence W to Campbell, p 281	J8
Stimson ct SB, p 243	
Stock from 821 Gordon av NE to 242 Alum, p 213	F7
Stock Yard, Alum st and C C C & St L Ry, p 213	F7
Stokes al from 438 Sibley S, p 170	J5
Stone from St. Paul W to 155 Waverly av, p 223	F6
Stone av Cw, p 155	

Stone av Gv, p 274	
Stone's Levee from 402 Canal W and S, p 175	G6
Stoneman from 474 Kinsman S to Vernon, p 204	K7
Storer av from E of Rhodes av W to 1031 Gordon av, p 214	F8
Storer pl from Gilbert pl S to 570 Storer av, p 213	F8
Storer Gv, p 275	
Stoughton av from 725 Woodland Hills av E, p 203	L7
Stranwood from 885 Woodland av N, p 199	J6
Strathmore EC, p 152	
Streator av from 2158 Euclid av S to 903 Quincy	L5
No. 2, p 148	L5
No. 144, p 172	L5
No. 340, p 195	L6
Streator pl from 172 Streator av W, p 172	L5
<b>Street Directory and Electric Ry Guide for Cleveland and Suburbs, also St Louis World's Fair "Patented," Published by the Whit- worth Bros Co, 60 High street, p 128, 134, 173, 175</b> .....	<b>H5</b>
Strevler pl from Baden av E to Craw av, p 168, 194	K6
Strongsville, Ohio, p 253	
Strybos from 18 Hadley av S to Nuss av, p 281	J8
Studley from 2542 Superior S to Morris pl, p 259	L4
Sturtevant from De Forest SW to Stearns, p 162, 172	L5
Summit from 20 Seneca E to Erie, p 291	G5
Summit al from 208 Summit S, stop Erie on car line, p 268 2 bN on Erie and 1 bW	G5
Summit av Lw, p 226, 231	
Summit, Ohio, p 164	
Sumner from 489 Erie NE to 112 Brownell, p 165	H5
Sunnyside, Ohio, p 228	
Sunset av from Miles av N to Yale, p 189	M9
Superior from Cuyahoga river NE to 3265 Euclid av	G5
From No. 2 to 258 Superior st is west of the Public Sq	
From 301 to East Cleveland is east of the Public Sq	
No 21 to 82, p 219	G5
No 88 to 109, p 218	G5
No 111 to 208, p 217	G5
No 138 to 227, p 288	G5
No 228 to 236, p 287,	
290	G5
No 209 to 258, p 216	G5
No 258 West side of Square, p 125	G5
No 301 East side of Square, p 125	G5
No 301 to 343, p 136	H5
No 345 to 387, p 137	H5
No 408 to 449, p 138	H5
No 554, p 266	H5
No 605 to 700, p 255	H5
No 808 to 1122, p 256	H5
No 1192 to 1258, p 256	J5
No 1282 to 1813, p 257	J4
No 1766 Willson av line, p 277	J4
No 1845 to 1976, p 257	K4
No 1989 to 2326, p 258	K4
No 2335 to 2456, p 259	K4
No 2461 to 2757, p 259	L4
No 2784 to 3026, p 260	L4
No 3033 to 3078, p 260	M4
No 3152 to 3265, p 261	M4
No 3300, p 151	M4
Superior pl from 2218 Superior S, p 258	K4
Surrey rd from Cedar av NE, p 162	M5
Svoboda from 743 Forest SE to Geauga, p 178	J7
Swan from Railway S to 31 Literary, p 286	H6
Swedish and Norwegian Vice Consul, 456 The Arcade, p 128, 137	H5
Sweeney from 1950 Willson av E, p 280	J7
Swiss from 1136 Lorain S to 1468 Clark av, p 213, 246	F7
Swiss st et from 118 Swiss W, p 213, 247	F7
Sycamore from West River W to 36 Main, p 220, 221	G6
Sykora intersects 933 Independence, p 281, 282	J8

T

Tacoma from 1099 Doan E to Melvin, p 260	L4
Talbot from Amesbury av E to 822 Ansel av, p 160, 264	L5
Talbot ct from Talbot N, p 160, 264	L4
Talcott from 885 Empress W, p 239	G7
Tamworth from Helsley S to 287 Fleet, p 181, 285	K8
Tanner from Haven E, p 259	L4
Taylor from old river bed S to 14 Ravine, p 223, 232, 246	F6
Taylor rd EC, p 152, 164	
<b>Telegraph Companies</b> .....	<b>122</b>
<b>Telephone Companies</b> .....	<b>123</b>
Temple from Troy SE to Homewood av, p 181	K7
Tennessee from L S & M S Ry S to 1152 Detroit, p 224.	
230	E6
Tennis from Curtis av S to 1277 Euclid av, p 146	J5
Tennyson from 106 S Woodland av SW, p 202	L6
Terrace from 139 Detroit S, p 221	G6
Terrace rd EC, p 152	
Terrett from 99 Kentucky W to 9 Harbor, p 232	F6
Thayer from Leon E to 1929 E Madison av, p 204	K6
<b>Theatres</b> .....	<b>123</b>
Theadore from Wellington av W to S Mueller av, p 249	E7
Theresa from 88 Wood E, p 266	H5
Theurer's ct from 100 Rhodes av E, p 212, 214	G7
Third from Harvard N to Erie R R, p 189	L8
Third Gv, p 275	
285	K8
Thomas Gv, p 275	M3
Thomas from 968 Harvard S, p 283	K8
Thomas Cw, p 156	
Thomas ct from 1459 Rhodes av W, p 214	F8
Thorndyke from Warner rd W, p 186	K9
Thornton from Lower W to 65 Edgewater, p 230	D6
Thrush from Magee W, p 235	Lw
Thurman from 2 Pelton av SE to Starkweather av, p 286	H7
Tilden av from 80 Crawford rd S to 1867 Euclid av, p 147	K5
Tloga from 2776 Warner rd E to 190 Turney av, p 186	L9
Titus av from Eastview av W to Scranton av, p 241	G8
Tod from Francis S to 33 Union and from Broadway S to	
Fremont	K7
No. 720, p 181	K7
No. 980 to 1077, p 285	K8
No. 1108, p 283	K8
Toledo from Lloyd N, p 220, 221	G6
Toledo, Ohio, p 229	
Tompkins from Conover W, p 233, 248	E7
Toronto from Stone's Levee SE, p 175, 190	H6
Towl from 22 Dalton S, p 281	J7
Townsend from 1581 E Madison av E to 172 Edwards av,	
p 194, 201	K6
Track from Sawtell av SE to McBride, p 280	J7
Tracy from 485 Lorain, p 285	G6
Trafford from Gerard av N stop Houghton av, car line, p	
272, 1 bN, 3 bNE from Houghton av	L3
Train from 276 Burton W to 1580 Clark av, p 213	F7
Treadwell av from Kinsman N, p 206	M7
Tremont from 94 Pelton av S to 118 Starkweather av, p	
208, 286	H7

Trent from 1044 Rhodes av W to 159 Gauge, p 214	G7
Trenton from 433 Herald E to Rutland, p 204	K7
Triskett rd Ld, p 250	
Trot from Regent S to 63 Union, p 181	K7
Trowbridge av from 1234 Scranton av W to Gauge, p 214.	
241	G8
Troy from Morgan av S, p 181	K7
Troy, Ohio, p 207	
Trumbull from 291 Humboldt E, p 178	J6
Trumbull al rear of NS Trumbull av, p 178	J6
Turn from 325 Taylor W to 250 Liberty, p 246	F7
Turney av from Warner rd SE, p 186	L9
Tustin from 497 Forest E, p 177	J6
Twentythird av from 59 Taylor W to 233 Waverly av, p	
223	F6
Tyler pl from Woodbridge av S, p 214, 241	G8
Tyson from Way S to 2076 Reno, p 183	L8

U

Union from 1831 Broadway E	K7
No. 2 to 183, p 181	K7
No. 244 to 527, p 182	K7
No. 578 to 680, p 182	L7
Union Nb continuation of Union, p 182, 206	L7
Union Corners, Ohio, p 228	
<b>United States Government . . . . .</b>	<b>S2 to S3</b>
U. S. Steel Corporation Plants, Lorain, Ohio, p 228, 252	
University from junction Cliff and Pelton av SE, p 286	H7
Unlversity ct from University SW to 259 Thurman, p 286	H7
University circle Euclid av near Fairmount opp Wade	
Park, p 148	L5
Upper Overlook rd Ch, p 162	M5
Upton from Harris av S to Union, p 182	K7
Ursula from 551 W Madison av S to 1975 Lorain, p 234.	
248	E7

V

Vacin from 395 Storer av S, p 214	F8
Vallant from 122 Scranton av W, p 210	G6
Vale from Fenton NW, p 204	K7
Valentine from 1181 Scranton av to East View av, p 240	
241	G8
Valley from 1446 Harvard S to 1810 Finney, p 284	K8
Valley rd SB, p 243	
Van Buren from 1016 Central av S to Quincy, p 167, 194	J5
Van Buren av from Union S, p 206,	M7
Vanck from Fort S to 811 Kinsman, p 205	K7
Van Ness av from 2409 Superior S to 25 Stanley av, p 159.	
259	K4
Varian from 316 E Madison av SW to Light, p 271	K4
Vassar from 3418 Euclid av S, p 151	M4
Vega av from 760 Scranton av W to Wade av, p 210, 239	G7
Vega ct west end Vega av, p 239	G7
Venning pl from 81 Kinsman E, p 203	J6
Vergennes from Mound to 187 Fleet, p 282, 285	J8
Vermillion Ohio, p 228	
Vermont from 104 Detroit W to 46 Kentucky, p 222	G6
Vermont Cw, p 157	



Vernon from Stoneman E to Rutland, p 204	K7
Vernon av Ld, p 250	
Verona from Renovo S, p 280	J7
Vestry from 437 Pearl W to 16 York, p 237	G6
Vetter ct from Carroll S to 671 Lorain, p 245	G6
Viaduct from river SW to 240 Pearl, 220	G5
Viaduct Arcade 24 Superior, p 219	G5
<b>Viaducts</b> .....	<b>123</b>
Victor from Glazier N, p 179	J7
Victoria av from 3199 St. Clair N, p 273	L3
Victoria blvd from 3235 St. Clair N, p 273	L3
Vienna from 1318 Cedar av S, p 171	L5
View from Lookout E, p 206	L7
Viking from Lake av S to Baltic av, p 230	D6
Villa from Baxter S to Forman, p 184	K8
Vincent from 382 Bond E to 252 Erie, p 130, 138, 139, 266	H5
Vine from 20 Scovill av S to 257 Woodland av, p 192, 196	H6
Vine al from State W to Liberty, p 232	F6
Vine Cw, p 155	
Vinecliff av from Ambleside av SE, p 172	L6
Vineyard from Warner rd W, p 186	K9
Vinton from 2 Japan E, p 245	G7
Vinton now from Lorain N Ld, p 250	
Viola from 835 Union N, p 182	L7
Virginia from 1975 Denison av S, p 249	E8
Vista from Kinsman N, p 206	L7
Vistula from 1150 Harvard S, p 283	K8
Vivian from 140 Petrie W, p 179, 180, 281	J7
Voltaire from 115 Columbus E, p 219	G6

## W

Wabash from 574 Kinsman S to Trenton, p 204	K7
Wade av from 794 Scranton av W to Pollock, p 210, 239	G7
Wade ct W end Wade av, p 212	G7
Wade Park av from Norwood E	K4
No. 44 to 443, p 159	K4
No. 468 to 1060, p 160	L4
No. 1120 to 1168, p 161	M4
Wade Park Zoo Euclid av beyond Fairmount, p 149, 160, 265	L5
Wadena from 3050 Euclid av SE, p 150	M4
Wadsworth from 395 Orange S to 43 Croton, p 177	J6
Wageman from 390 Union S to Aetna, p 182	K8
Wager av Lw, p 226	
Wagner av from 249 Grand av S and E to 202 Herald, p 201, 204	K6
Wain al from 55 Halsey E, p 172	L5
Wales from 1577 Harvard, p 184	L8
Walker from 2703 Broadway to 595 Sawyer, p 186	L9
Wall from 229 Detroit S to 16 Church, p 222	G6
Wallace from Primrose S to 3033 Superior, p 260	L4
Waller from 216 Huron S to 45 Bolivar, p 141, 173	H5
Wallingford ct from 838 Woodland av, S, p 199	J6
Walnut from 233 Erie E to 155 Dodge 139, 261, 266	H5
Walnut Gv, p 274	
Walnut Ld, p 250	
Walter av now Abington rd from 2516 Euclid av, p 149	L5
Walton av from 894 Scranton av W to 59 Pollock, p 211, 240	G7

Walton ct from 11 Walton av S, p 211	G7
Walworth from junction Scranton av and Fairfield SW to junction of Clark and Gordon aves, p 239	G7
Walworth Bridge, Pearl and Walworth sts, p 239	G7
Walz from 79 Sackett N to Meyer av, p 240	G8
Wamelink from Steinway av S E, p 202	L6
Ward from 672 Lorain S to 51 Monroe, p 245	G6
Warden from 1122 Pearl E, p 240	G7
Ware from Lake av S to 1436 Detroit, p 224, 230	E6
Waring from 1018 St. Clair S to 25 Perkins av	J5
No. 2, p 269	H4
No. 78, p 256	J5
No. 192, p 262	J5
Warner rd from 2806 Broadway S, p 186	K9
Warren from 711 Forest SE to Martin, p 178	J7
Warren Ld, p 250, 253	
Warren rd Lw, p 226, 231	
Warren al from Warren NE, p 178	J7
Warren av from 791 Doan E to Parkwood blvd, p 273	L3
Warrensville, Ohio, p 207	
Warsaw from 103 St. Stanislas E, p 283	K8
Warsaw from Brecksville rd W, p 283	K9
Warwick from 948 Harvard S, p 283	J8
Washington from 193 W River W to Kentucky, p 221	F6
Wason from Lake Erie S to 950 Payne av, p 257, 262, 269	J4
Wason ct now Warswick pl from 96 Wason E, p 257, 269	J4
Water South see South Water	
Water from Union Depot S to 93 Superior, p 218, 289	G5
Waterberry from Tioga S, p 186	L9
Waterloo from Cheapside S to Moulton, p 150	M4
Waterman from Sheridan E to 266 Tod, p 280	K7
Water Reservoir betw Fairmount and Quincy near Woodland Hills av, p 172, 195	L6
Waterworks, Taylor N of Detroit, p 223	F6
Watkins av from 456 E Prospect S to 1067 Cedar av, p 171	K5
Watterson from 1075 Detroit S to 266 W Madison, p 223, 233	E7
Watterson Nb, p 189	M8
Waverly av Iron Lake Erie S to C C C & St L Ry	F6
No 262, p 223	F6
No 344, p 236	F7
No 424, p 233	F7
No 592, p 247	F7
Waverly ct from Waverly av W, p 223	F6
Way from Erie R R E, p 183	L8
Wayne from 295 Sawtell av E, p 196, 279	J6
Weather Bureau, Society for Savings Bldg Public Square NE cor Ontario, p 126	G5
Webb from Warner rd E, p 186	L9
Webb Terrace from Warner rd W, p 186	L9
Webb rd Lw, p 226, 231	
Webster from 543 Erie NE to 149 Brownell, p 191	H6
Webster Park, Ohio, p 252	
Weckerling from 60 Hamm S, p 281	J7
Weddell from old river bed to 730 Detroit, p 223	F6
Weldner av Nb from Union, p 206	M7
Weimer from Kenyon S to 255 Fleet, p 181, 282, 285	K8
Wellesley from 3396 Euclid av S, p 151	M4
Wellesley pl from 259 Sawtell av W, p 199, 279	J6

Wellington av from 1505 Detroit S	E7
No. 2, p 224	E7
No. 96, p 234	E7
No. 450, p 249	E7
Wellington, Ohio, p 252	
Wells Corner, Ohio, p 228	
Wendell from 1353 Broadway E, p 179	J7
Wendell ct from 443 Bridge S, p 232	F6
Wenham from 2039 Clark av S, p 248	E7
Wentworth from C C C & St Ry W to 435 Ridge av, p 247	F8
West from 54 Merwin E to foot of S Water, p 219	G6
West ct Ld, p 250	
West Cw, p 154	
West Center from Center st bridge W, p 220, 221	G6
West Clifton rd Lw, p 231	
West Clinton from 304 Waverly av W to Watterson, p 223,	
West Forest rd, p 231	Lw
West Finn see Finn	
West Herman from Ramsey W, p 223	F6
West Hudson from Berea st SE to 828 W Madison av, p 234	D7
West Jackson from L S & M S Ry to 1400 Detroit, p 224	E6
West Madison av from 548 Waverly av W	E7
No 54 to 237, p 233	F7
No 266 to 474, p 233	E7
No 484 to 701, p 234	E7
No 828 to 1000, p 234	D7
No 1200, p 235	D7
West Madison av Lw, p 235	D7
West Old River from foot of Taylor W to Waverly av, p 223	F6
West Park Blvd Ld, p 250	
West River W of Cuyahoga river to 240 Columbus, p 221	G6
West Roy from 1125 Detroit S to 1112 Franklin av, p 224	E6
West Trenton from 1105 Detroit S to 296 West Madison av, p 223, 233	E7
Westchester av from 1110 Doan W, p 259	L4
Western av from Gregg W to Highland av, p 234, 249	D7
Western Reserve Historical Society Euclid av near Fairmount, p 148	L5
Westlake av from 479 Woodland Hills av, stop Woodland Hills av, car line, p 203. 3 b N	L6
Westlake av Lw, p 226, 231	
Westropp av Cw, p 156	
Westropp av Gv, p 275	
Westwood av CH, p 162	M6
Westwood av from Harcourt S to Roundout av Lw, p 226	
Wheat al from Clinton pl W to Liberty, p 232	F6
Wheatland from 153 Union N, p 181	K7
Wheeler from Harvard S to Miles av, p 189	M9
Wheeler av, now Castlewood av	
Wheeler pl from 42 Eagle S, p 191	H6
Wheelock av from 2300 St. Clair S to Crumb, p 272	K3
White av from 573 Willson av E to 473 Norwood, p 277	J4
White's Stock Farm S of Rocky River bridge, p 252	
Whitehead from 2671 Broadway N to 1612 Harvard, p 184. 186	L8
Whitman from 12 Woodbine W to 125 Harbor, p 232	F6
Whitnall ct from 2178 Detroit N Lw, p 226	
Whitney av from Dunham av to Giddings av, p 158	K4
Whittler av from Cedar S former circus grounds, p 171	K5

Whitworth Bros Co, The, Printers and Publishers 60 High st near Sheriff, p 128, 134, 173, 175	H5
Wholesale Fruit and Produce Credit Co 16 Broadway, p 176	H6
Wick av Cw, p 156	
Wickliffe, Ohio, p 153, 276	
Wieland from 551 Denison av S, p 242	G8
Wierfield S end Woodlawn av, p 150	M4
Wigman lane from 6 Wheeler's pl E to 490 Erie, p 165	H6
Wilbur from 109 Streater av to 845 Fairmount, p 148, 172	L5
Wilbur ct from Wilbur N p, 148, 172	L5
Wilcox from 1867 Fullerton S to 1730 Canton, p 185, 283	K8
Wilhelm from 350 Holton S to Sophia, p 202	L6
Willard from Conover to Wellington av, p 234, 248	E7
Willcutt al from 1114 Woodland av S, p 200	K6
Willcutt av from 1128 Woodland av S to 13 Beaver, p 200	K6
Willett now Rhodes av	
Wiley from 570 Scranton av W to 698 Pearl, p 210, 239	G6
William from 378 Cedar av S to 769 Central av, p 167, 170	J5
William SB, p 243	
Willie SB, p 243	
Willow from Elm SW, p 220, 221	G5
Willowdale from Ellis pl W to 1786 Pearl, p 241	G8
Willson av cross town line from Lake Erie S to 1621 Broad- way	J4
No 2 to 611, p 277	J4
No 619 to 682, p 277	J5
No 700 to 1175, p 278	J5
No 1177 to 1216, p 279	J5
No 1242 to 1817, p 279	J6
No 1859 to 2277, p 280	J7
Crossing streets and numbers on Willson av where cars crossing it:	
No. 270 St. Clair, p 270	J4
No. 428 Superior, p 257	J4
No. 622 Payne av, p 263	J5
No. 681 Lexington av, p 263	J5
No. 773 Hough av, p 157	J5
No. 922 Euclid av, p 145	J5
No. 1062 Cedar av, p 170	J5
No. 1216 Central av, p 167	J5
No. 1315 Quincy, p 194	J6
No. 1379 Scovill av, p 193	J6
No. 1510 Woodland av, p 200	J6
No. 1527 Kinsman, p 200	J6
No. 2277 Broadway, p 180	J7
Willson pl from 701 Willson av E to 573 Norwood, p 278	J5
Willoughbeach Park, Ohio, p 276	
Willoughby, Ohio, p 153, 276	
Wilmars from 2004 Superior S to Whitney av, p 258	K4
Wilmington from 720 Hough av S, p 264	L5
Winchester av from 2131 Detroit S to W Madison av Lw, p 225	
Windermere from 3500 Euclid av, p 151	M4
Windermere Terrace EC, p 151	M4
Windfall av now Mars Hill av	
Windsor av fr 617 Case av E to 860 Willson av, p 157, 278	J5
Winfield from Echo SE to Slade-Park pl, p 185	K8
Winmanette ct from Hazel SE to 2900 Euclid av, p 150	M4
Winnenden from 838 Independence W, p 281	J8
Winona EC, p 151	M4
Winslow fr 171 W River S to 156 Washington, p 220, 221	G6
Winter from 10 Columbus S to British, p 219	G6
Wire from 2369 Broadway E, p 185	K8

Wishmeyer, Ohio, p 228			
W C T U in The Arcade, p 128, 137			H5
Wood S end Sisson, p 183			L8
Wood from 94 Summit S to 320 Superior, p 136, 267			G5
Woodbine from 420 Rhodes av W to 39 Harbor, p 232, 244			F6
Woodbridge av from 1519 Pearl W to Gauge, p 214, 241			G8
Woodland av from the Central Market at junct Broadway and Eagle E			H6
No. 46 crosses Central av, p 191			H6
No 1 to 311, p 196	H6	No 463 to 772, p 198	J6
No 314 to 453, p 197	H6	No 772 to 975, p 199	J6
No 463, p 198	H6		
No. 982 crosses Willson av, p 279			J6
No 982 to 1004, p 200	J6	No 1582 to 1616, p 202	K6
No 1055 to 1192, p 200	K6	No. 1616 to limits, p 202	
No 1210 to 1551, p 201	K6		
Woodland av S see S Woodland av			
Woodland ct from 880 Woodland av S, p 199			J6
Woodland Hills av from 895 Fairmount S to 2895 Broadway			L6
No 182, p 195	L6	No 1357 to 1821, p 183	L8
No 612, p 203	L6	No 1842 to 1876, p 184	L8
No 1030, p 205	L7	No 2010, p 189	L9
No 1340, p 182	L7	No 2100, p.87	L9
Woodlawn av from 3000 Euclid av SE, p 150			M4
Woodside from Eddy rd E, p 273			L3
Woodview from Pembroke W to Salisbury av, p 230			E8
Woodville, Ohio, p 229			
Woodward pl opp 723 Logan av E, p 147, 264			L5
Woodworth Cw, p 154			
Woodriddle av from 1723 Willson av E to Kinsman, p 204.			J6
279			
Woolsey from St. Clair S to 2283 Superior			K3
No. 2, p 271			K3
No. 384, p 258			K4
Wooster rd Rocky River, p 228, 252			
Wooster, Ohio, p 253			
Wooster University for boys and girls, Wooster, Ohio, p 253			
Workhouse Woodland and East Madison aves, p 201			K6
Worley from 2390 Broadway to 237 Marcelline av, p 185.			
283			K8
Worswick pl from 96 Wason E, p 257, 269			J4
Worthington from Cliff S, p 286			H6
Wren from 219 Tod E to Amelia, p 280			K7
Wright from 244 Union S to Aetna, p 182			K8
W C T U 513 The Arcade, p 128, 137			H5
Wyandotte Lw, p 226			
Wycombe pl from 96 Walnut S, p 261			H5
Wymond from Franklin av S to 566 W Madison av, p 234			E7
Wymore av EC, p 152			
Wyoga Lake, Ohio, p 188			
Wyoming from Eichorn S to 1196 Denison av, p 215			F8

**Y**

Yale from Electric ct SE to Hayes av, p 189			M9
Yates from 112 Starkweather av S to 40 Brayton, p 208.			
286			H7
Yeakel from 1220 Oakdale E to Woodland Hills av, p 202			L6
Yellowstone rd EH, p 164			

Yonker from 1960 Lorain S to 1928 Denison av, p 248	E7
York from the circle SE to 20 Mill, p 245	G6
York ct from 71 York, p 245	G6
Young from 2007 Clark av S, p 248	E7
Y M C A Prospect SE cor Erie, p 141	H5
Y M J A The Temple cor Willson and Central aves, p 167, 279	J5
Y W C A 317 Euclid av, p 131	H5

Z

Zimner from Wellington av W to Mueller av, p 234, 249	E7
Zoeter av from 157 Dunham av E to 182 Giddings av, p 158	K4
Zoo Wade Park, p 149, 160, 265	L5
Zoo Manhattan Beach during summer, p 156	

*The Whitworth Bros. Company,*

SIXTY HIGH STREET,  
CLEVELAND, OHIO.

**PRINTING**

*Die Cut Label Work*

*~ ~ ~ A Specialty.*

LONG DISTANCE PHONE, BELL, MAIN 2626.

**ABSOLUTELY**

**INSURANCE.**  
**C. J. SWIFT & CO.**  
Both Phones  
922 Garfield Bldg. CLEVELAND, O.

**RELIABLE**

## CITY GOVERNMENT

City Hall Superior cor Wood, p 136, 137	H5
Mayor's Office City Hall, p 136, 137	H5
Board of City Hall Commissioners City Hall, p 136	H5
Board of Education Rose Bldg, p 135, 140	H5
Board of Election City Hall, p 136	H5
Board of Health City Hall, p 136	H5
Board of Review old court house, p 126	G5
Board of Public Service City Hall, p 136	H5

## SUB DIVISIONS

City Engineer City Hall, p 136	H5
Streets Works City Hall, p 136	H5
Water Works City Hall, p 136	H5
Division of Parks City Hall, p 136	H5
City Auditor City Hall, p 136	H5
City Clerk City Hall, p 136	H5
City Council City Hall, p 136	H5
City Solicitor City Hall, p 136	H5
City Treasurer City Hall, p 136	H5
Board of Public Safety City Hall, p 136	H5
Police Department City Hall, p 136	H5
Police Court 165 Columbus former Champlain, p 133, 216, 287, 290	G5

## POLICE STATIONS

Central Police Station, 161 Columbus former Champlain, p 133, 216, 287, 290	G5
2d Precinct Oregon cor Oliver, p 256, 268	H5
3d Precinct 373 Forest, p 198	J6
4th Precinct 812 Willson av, p 278	J5
5th Precinct 1677 E Madison av, p 201	K6
6th Precinct Willson av near Broadway, p 180, 280	J7
7th Precinct Broadway near Jones av, p 185	K8
8th Precinct Detroit cor State, p 222	G6
9th Precinct Pearl cor Althen, p 240	G7
10th Precinct 63 Swiss, p 213, 246	F7
11th Precinct 796 Doan, p 273	L3
12th Precinct Detroit near Seward, p 224	E6
13th Precinct Superior near Woolsey, p 258	K4
Weight and Measures City Hall, p 136	H5
Infirmary Treasurer's Office City Hall, p 136	H5
Workhouse Woodland av at C & P R R, p 201	K6
Fire Department 113 City Hall, p 136	H5

## LOCATION OF ENGINE COMPANIES.

No. 1 St. Clair cor Academy, p 290	G5
No. 2 Columbus former Champlain betw Ontario and Seneca, p 133, 289	G5
No. 3 221 Central av, p 165	H5
No. 4 State cor Church, p 222	G6
No. 5 Phelps betw St. Clair and Superior, p 257, 269	J4
No. 6 Lorain June Abbey, p 245	G6
No. 7 Forest S of Central av, p 167	J5
No. 8 Scranton av near Starkweather av, p 210	G7
No. 9 Willson near Woodland av, p 200, 279	J6

Willsonia The, 460 Willson av, p 257, 277	J4
Winona The, 949 Case av, p 167	J5
Winter Block, 157½ Brownell, p 166, 192	H5
Wolcott The, 2461 Superior, p 259	K4
Wyandot The, 369 Huron p, 131, 142	H5
York The, 842 Hough av, p 264	L5

### ARMORIES

Armory Troop A, O. N. G., 827 Willson av, p 145, 157, 278	J5
Central Armory, Bond cor Lake, p 137, 267, 291	G5
Cleveland City Guards Armory 127 Forest, p 167, 169	J5
Cleveland Gatling Gun Armory, 303 Sibley, p 144, 169	J5
Cleveland Grays' Armory, Prospect cor Bollvar, p 142	H5
Naval Reserve Armory, 303 Sibley, p 144, 169	J5
Riding Academy, Troop A, 827 Willson av, p 145, 157, 278	J5

### BANKS

American Savings Bank, 264 Huron	H5
American Savings Bank Co The, 1971 Lorain, p 248	E7
Bank of Commerce The, Superior cor Water, p 218, 289	G5
Bankers' Surety Co The, Williamson bldg cor Euclid and Public Square, p 127	H5
Broadway Savings and Trust Co The, Broadway NW cor Willson av, p 180, 280	J7
Brooklyn Savings and Loan Assn, 1684 Pearl, p 241	G8
Central National Bank The, 111 Superior, p 217	G5
Central Trust Co The, Willson av opp Payne, p 263, 277	J5
Citizens Savings and Trust Co The. Euclid av and Erle, p 129	H5
City Trust Co The, 343 Superior, p 136	H5
Clark av Savings Bank Co The, 1617 Clark av, p 213	F7
Cleveland National Bank The, 227 Superior, p 216, 288	G5
Cleveland Savings and Loan Co, 443 Superior, p 138	H5
Cleveland Trust Co The, 1 Euclid av, p 127	H5
119 Euclid av, p 129	H5
1249 Euclid av, p 146	J5
3594 Euclid av EC, p 151	—
Woodland av cor Perry, p 197	H6
St. Clair and Case av, p 269	J4
Coal and Iron National Bank The, 113 Superior, p. 217	G5
Colonial National Bank, 106 Euclid av, p 129	H5
Columbia Savings and Loan Co The, Broadway and Willson aves, p 180, 280	J7
Commercial National Bank The, Superior NE cor Water, p 218	G5
Denison, Prior & Co. 309 Garfield Bldg, p 129	H5
Dime Savings & Banking Co The, 85 and 86 Pub Sq, p 125	G5
Dollar Savings and Banking Co The, 1306 Cedar av, p 171	L5
East Cleveland Savings and Loan Co The, 2800 Euclid av, p 150, 161	M4
Equity Savings and Loan Co The, 1226 Euclid av, p 145	J5
Euclid-Park National Bank The, 23-25 Euclid av, p 127	H5
Euclid av Trust Co The, 68 Euclid, p 128	H5
Fairmount Savings Bank Co The, Euclid av cor Fairmount, p 148	L5
Farmers and Merchants Banking Co, 1898 Pearl, p 242	G8



Federal Trust Co, now Guardian Trust	
63 Euclid av, p 128	H5
108 Superior, p 218	G5
First National Bank The, 127 Superior, p 217	G5
Forest City Savings and Trust Co The, 479 Pearl and 218 Detroit, p 222, 237	G6
Garfield Savings Bank Co The,	
St. Clair SW cor Doan, p 273	L3
Euclid av cor Anndale, p 150, 161	M4
121 Prospect, p 134	H5
Genesee Savings and Banking The,	
2080 Superior, p 258	K4
393 Wade Park av, p 159	K4
German-American Savings Bank Co The, 356 Ontario, p 174	H5
Glenville Banking and Trust Co The, 2847 St. Clair, p 273	L3
Guarantee Title and Trust Co The, Chamber of Commerce bldg, p 127	G5
Guardian Trust Co The	
63 Euclid av, p 128	H5
108 Superior, p 218	G5
Hayes W J and Sons, Chamber of Commerce bldg, p 127	G5
Home Savings and Banking Co The, Pearl cor Broadview av SB, p 243	
Hough av Savings & Banking Co The, 663 Hough av, p 264	K5
Hoyt John G & Co, 600-605 Schofield bldg, p 130, 139	H5
Indemnity Savings and Loan Co The, 353 and 355 Superior, p 137	H5
Lake Shore Banking and Trust Co The,	
St. Clair NE cor Willson, p 270, 277	J4
Prospect junc Huron, p 131, 142	H5
Lakewood Savings and Banking Co The, Detroit cor High- land, p 225	D6
Lamprecht Bros Co The, 197 Superior, p 217	G5
Lincoln Savings & Banking Co The, Pearl cor Vega av, p 239	G7
Lorain st Savings Bank Co The, Lorain cor Rhodes av, p 246	G6
Mandelbaum M J & Co, 215-217 Garfield bldg, p 129	H5
Market National Bank The, Broadway junc Ontario, p 175	H5
Mercantile National Bank, Superior NE cor Bank, p 217, 288	G5
Merchants Banking and Storage Co The, cor Euclid and Oak pl, p 129	H5
National City Bank The, 101 Superior, p 218	G5
Ohio Savings and Loan Co The, 517 Pearl, p 238	G6
Otis and Hough Bank, Cuyahoga bldg, p 136	G5
Pearl st Savings and Loan Co The, Pearl NW cor Claark av, p 240	G7
People's Saving and Loan Ass'n, 409 Pearl cor Franklin av, p 237	G6
Produce Exchange Banking Co, 53 Broadway, p 176, 191	H6
Prudential Trust Co The, Euclid av cor Erie, p 130, 139	H5
Reserve Trust Co The, 65 Euclid av, p 128	H5
Savings, Building and Loan Co The, 505-506 Williamson bldg, p 127	H5
Society for Savings The, Society for Savings bldg, Pub Sq, p 126	G5
South Cleveland Banking Co The, 2586 and 2323 Broadway, p 186	K8
State Banking and Trust Co The, 166 Euclid av, p 129	H5

Alfred The, 100 Spangler av, p 146	K5
Alhambra The, 506 Wade Park av, p 160	L4
Alma The, 682 Superior, p 255	H5
Alpha The, 276 Euclid av, p 131	H5
Amesbury The, 32 Hough pl, p 264	L5
Andrus The, 1442-1448 Willson av, p 279	J6
Anneston The, 77 Collins pl, p 132, 262	H5
Ansel The, 950 Ansel av, p 148, 265	L5
Antoinette The, 282 Perkins av, p 157	J5
Apollo The, 34 Olive cor Curtis, p 146, 158, 278	J5
Ashley The, Scovill av nr Kennard, p 193	J6
Auburn The, 699 Scranton av, p 210	G7
Auburn The, 3020 Euclid av EC, p 150	M4
Austin The, 1620 Willson av, p 279	J6
Avenue De Park, 11 Pine, p 166, 169	J5
Baker The, 5 Alanson, p 168, 171	K5
Baldwin The, 261 Erie, p 130, 138, 139	H5
Beaver Flats, 190 Cove av Lw p 225, 231	
Beckwith The, 276 Hanover, p 244	G6
Belgrave The, Wade Park cor Marcy av, p 160	L4
Bellevue The, 688 W Madison av stop Wellington av car line, p 234	E7
Bellevue The, 1208 Case av, p 199	J6
Belmont The, 1309 Central av, p 168	K5
Bertram The, 1630 Central av, p 168	K5
Bonar The, 249 Sibley, p 169	J5
Brightman The, 39 Cornell, p 149	L5
Brighton The, 146 Brighton, p 211	G7
Bronx The, 741-743 Willson av, p 278	J5
Brookfield The, 7 Brookfield, p 264	L5
Bryn Mawr The, 520 Giddings av, p 146	K5
Buena Vista The, 77 Billings av, p 147	L5
Burgess The, 340 Marcy av, p 264	L5
Burnham The, 277 Brownell, p 192, 196	H6
Burrows The, 908 Superior, p 256	H5
Calbert The, 438 Huron, junc Euclid av, p 131, 142	H5
Candace The, 558 Sibley, p 170, 278	J5
Carleton The, 150 Handy, p 132, 262	H5
Carroll The, 700 Superior and 63 Payne av, p 255	H5
Cary The, 583-587 Payne av, p 261	H5
Cerilla The, 75 Collins pl, p 132	H5
Champ The, 639½ Willson av cor Lena av, p 263, 277	J5
Chatham The, 221 Marcy av, p 160	L4
Chelsea The, 1395 Euclid av, p 146	K5
Clara The, 74 Florence, p 194, 200	K6
Claravon The, 117-125 Crawford rd, p 147, 264	K5
Clarkwood The, 49 Clarkwood av, p 170	K5
Clinton The, 143 Clinton, p 232	F6
Collins The, 65 Collins pl, p 132	H5
Collings The, 872 Willson av, p 157	J5
Colonial The, 1527 Euclid av, p 146	K5
Courtland The, Detroit S. E. cor Courtland, p 223	F6
Croxden The, 977 Prospect, p 145	J5
Curtiss The, 128 Summit, p 291	G5
Cyrano The, 375 E Prospect, p 146	K5
Deanna The, 82 Walnut, p 138, 261, 266	H5
DeKaiser Block on First av, p 194, 200	K6
Devonshire The, 237 to 247 Brownell, p 192, 196	H6
Diebolt The, 56½ Public Square, p 125	G5
Dorothea The, 883 Scovill av, p 193	J6

Dorothy The, 471 Giddings av, p 146	K5
Douglas The, 341½ Prospect, p 142	H5
Dunham The, 423 Dunham av, p 146	K5
Earl The, 245 Sibley, p 169	J5
Eastman The, Detroit NE cor Eastman, p 225	D6
Edna Terrace, 58-64 Belvidere, p 158	K5
Edvardus The, 133 Handy, p 132, 262	H5
Elberson The, 1796 Euclid av, p 147	K5
Elmore The, 374 Commonwealth av, p 264	K5
Elmyr The, 422 Waverly av, p 233	F6
Emde The, 730 Quincy, p 195	L6
Eppley The, 294 Sibley, p 169	J5
Esmond The, 1168 Euclid av, p 145	J5
Euclid The, 2662 Euclid av, p 149	M4
Evelyne The, 65 Ingleside av, p 146, 263	K5
Fairfax The, 59 Ingleside av, p 146, 263	K5
Fairmount The, 855 Fairmount, p 148	L5
Fenimore The, 57 Collins pl, p 132, 262	H5
Florence The, 694 Superior, p 255	H5
Florentine The, 30 Bell av, p 147	L5
Forest Flats 210-216 Forest, p 193	J6
Franklin Terrace, 1110 Franklin av, p 224	E6
Franklin The, Detroit nr Scott, p 223	F6
Franklin The, 749 Franklin av, p 223, 236	F6
Frontenac The, 167 Prospect, p 134	H5
Fyvie The, 691 E Prospect, p 147, 171	L5
Garfield The, 2794 Superior, p 260	L4
Gary The, 352 Dunham av and 187 Hough, p 158	K5
Geauga The, 289 Wade Park av, p 159	K4
Gerhard The, 191 E Prospect, p 146	K5
Giffhorn The, 2159 Superior, p 271	K3
Gladstone The, 160 Muirson, p 131, 255	H5
Halcyon The, 78 Kennard and 517 Sibley, p 170	J5
Hannah The, 628 Superior, p 255	H5
Haddam The, Euclid av cor Doan, p 148	L5
Hansen The, 1287 Detroit, p 224	E6
Harkness The, 245-249 Harkness av, p 147, 264	L5
Harriett The, 40 Harriett av, p 170	K5
Hastings The, 107 Handy, p 132, 262	H5
Haushcer The, es Collins pl nr Euclid av, p 132	H5
Hawthorne The, 181 Dodge, p 131	H5
Hayward The, 30-38 Hayward, p 144, 169	J5
Hazard The, 700 Payne av, p 262	H5
Helberta The, 666 W Madison av, p 234	E7
Herman The, 2104 Superior, p 258	K4
Heyse The, 315 Rhodes av, p 244	G6
Hilliard The, 7-9 Sackett cor Brighton, p 241	G8
Holcomb The, 550 Payne av, p 261	H5
Hough Terrace, 139-145 Hough av, p 158	K5
Hough Terrace, 884-900 Hough av, p 265	L5
Huling The, 28 Cheshire, p 143, 166	H5
Huron The, 374 Huron St, p 131, 142	H5
Ingleside The, 71 Ingleside av, p 146	K5
Iroquois The, 11 Collins pl, p 132	H5
Irving The, 44 Chestnut, p 130	H5
Jeanette The, 661 Hough av, p 264	K5
Jones The, 1165 Franklin av, p 224	E6
Keewan The, 82 Handy, p 132, 262	H5
Kenmore The, 646 Cedar av, p 170	K5
Kennebec The, 700 Genesee av, p 264	K5

Kenneth The, 1586 Woodland av, p 202	K6
Kingsmore The, 260 Euclid av, p 131	H5
Kenyon The, 28 Wood, p 136	G5
Lafayette The, 726 E Prospect cor Bolton av, p 147, 171	L5
Landon The, 43 Collins pl, p 132, 262	H5
Laughlin The, 209 Oakdale, p 171, 195	L6
Lavan The, 663 Superior, p 255	H5
Leighton The, 373 Jennings av, p 209	H7
Liberty The, 150 Liberty, p 232, 246	F6
Lobdell The, 67 Collins pl, p 132	H5
Logan The, 1494 Cedar av, p 171	L5
Madison The, 584 W Madison av, p 234	E7
Majestic The, Willson NE cor Central, p 167, 279	J5
Malcolm The, 13 Malcolm, p 224	E6
Manhattan The and Annex, 1029 Willson av, p 278	J5
Marcy The, 140 Marcy av, p 160	L4
Marletta The, 1805 Detroit, p 225	D6
Marlon The, 125 Handy, p 132, 262	H5
Marlva The, 984 Scovill av, p 194, 200	K6
Marquette The, 9 Collins pl, p 132	H5
Martha The, 53 Collins pl, p 132	H5
Massachusetts The, 257 Commonwealth av, p 160, 264	K4
Matesta The, 1791 Broadway, p 181	K7
Mayflower The, 550 Woodland av, p 198	J6
Medric The, Hough av near Bolton av, p 264	L5
Megerth The, 1314 Cedar av, p 171	L5
Melbourn The, 340 Sibley, p 169	J5
Melrose The, 490 Prospect, p 143	H5
Meyers The, 89 Handy, p 132, 262	H5
Milton The, 655 Jennings av, p 209	H7
Minch The, Colonial av NW cor Doan, p 273	L3
Miranda The, 11 Woodland ct, p 199	J6
Monroe The, 550 Sibley, p 170, 278	J5
Montana The, 3 Hayward, p 144	J5
Monticello The, 354 E Prospect, p 146, 171	K5
Mount Vernon The, 601-603 Giddings av, p 146, 171	K5
Neff The, 884 Prospect, p 144	J5
New Amsterdam The, 606 Euclid av cor Perry, p 132	H5
Newport The, 304 Sibley, p 169	J5
Norman The, 106 Prospect, p 134	H5
Northampton The, 790 Prospect, p 144	J5
Norvelo The, 4-8 N Olive, p 158, 278	K5
Norwood The, 544 Norwood, p 158, 263	K5
Novelda The, 1585 Willson av, p 279	J6
Oakdale The, 128 Oakdale, p 171	L5
Olive The, 462 Quincy, p 194	K6
Olivett The, 14-18 N Olive, p 158	K4
Osmond The, 129 Handy, p 132, 262	H5
Oviatt The, 187 Central av, p 165	H5
Oxford The, 41 Streater av, p 148	L5
Park Terrace, 131-137 Hough av, p 158	K5
Pearl The, 1490 Pearl, p 241	G8
Pelton Terrace, 75 Highland av, p 230	D6
Pelton The, 187 Jennings av car line, p 208	H6
Phoenix The, 661 Woodland av, p 198	J6
Plaza The, 812 Prospect, p 144	J5
Prescott The, 279 Huntington, p 166	H5
Preston The, 736 Scovill av, p 193	J6
Princeton The, 179 Princeton, p 147, 264	K5
Puritan The, 1369 Cedar av, p 171	L5

Queen The, 180 Genesee av, p 159	K4
Radcliffe The, 4 Margaret pl, p 158	K5
Rawson The, 137 Beech, p 193	J6
Regina The, 177 Genesee av, p 159	K4
Republic The, 743 Republic, p 148	L5
Reynolds The, 323 Prospect, p 142	H5
Richwald The, 635 Sterling av, p 166	J5
Ringle The, 575 Payne av, p 261	H5
Rivington The, 161 Princeton, p 147, 264	K5
Roanoke The, 310 Marcy av, p 264	L5
Roland The, 44 Wade Park av, p 159	K4
Rosalind The, 102 Handy, p 132, 262	H5
Rose Terrace, 50-56 Belvidere, p 158	K5
Rose The, 979 Central av, p 167	J5
Rose The, 1291 Willson, p 194, 79	J6
Roswell The, 69 Collins pl, p 132	H5
Rutherglen The, 169 Clinton, p 232	F6
Rutland The, 47 Collins pl, p 132	H5
Sagamore The, 954 E Madison av, p 263	K5
Sanford The, 864 Woodland av, p 199	J6
Saratoga The, 890 Woodland av, p 199	J6
Sawyer The, 274 Perkins av, p 157	J5
Saunders The, 2554 St. Clair, p 272	L3
Schaber Apartments, 7-11 Van Buren, p 167	J5
Scotia The, 781 Hough av, p 264	L5
Scranton Terrace, 1365 Scranton av, p 241	G8
Seaforth The, 176 Marcy av, p 160	L4
Seville The, 1165 Prospect p, 145, 278	J5
Shady Side Terrace, 144-154 Quinby av, p 158	K5
Shelburne The, 40 Shelburne, p 195	L6
Sibley The, 1020 Willson av, p 170, 278	J5
Six Hundred The, 600 Prospect, p 144	J5
Stanley The, 442 Euclid av, p 131	H5
Sterlingworth Flats, 172 Chestnut, p 131, 261	H5
Stewart The, 12-20 Sixth av, p 263, 277	J5
Stone The, 1387 Detroit, p 224	E6
Stratford The, 370 Huron, p 131, 142	H5
Sunny-Side Terrace, 49-61 Belvidere, p 158	K5
Tabor The, Walnut cor Muirson, p 131, 255	H5
Tait The, 2272-2278 Superior, p 258	K4
Tavistock Hotel, 341 Huron, p 131, 142	H5
Tennis The, 64 Tennis, p 146, 278	J5
Townsend The, 9 and 11 Jay, p 237	G6
Trenton The, 167 Princeton, p 147, 264	K5
Troy The, 800 Cedar av, p 170	K5
Tudor Flats, 41 Fourth av, p 167, 170, 278	K5
Turnbull Terrace, 62 W Roy, p 224	E6
Verne The, 481 E Prospect cor E Madison av, p 146, 171	K5
Victoria The, 188-200 Dodge, p 131	H5
Vienna The, Superior cor Sherbrook, p 257	J4
Viola The 210 Summit, p 268	H5
Walnut The, 52 Walnut, p 130, 138, 266	H5
Warwick The, 571 Hough av, p 264	K5
Webster The, 54 Paddock pl, p 199	J6
Wedge The, 230 Euclid av, p 131	H5
Weil The, 140 Chestnut, p 131, 261	H5
Whitaker The, 349 Huron, p 131, 142	H5
Whitby The, 216-222 Huntington, p 132, 143	H5
Wick The, 1289½ Euclid av, p 146	J5
Wigmore The, 1246 Curtis av, p 157, 278	J5

Willsonia The, 460 Willson av, p 257, 277	J4
Winona The, 949 Case av, p 167	J5
Winter Block, 157½ Brownell, p 166, 192	H5
Wolcott The, 2461 Superior, p 259	K4
Wyandot The, 369 Huron p, 131, 142	H5
York The, 842 Hough av, p 264	L5

### ARMORIES

Armory Troop A, O. N. G., 827 Willson av, p 145, 157, 278	J5
Central Armory, Bond cor Lake, p 137, 267, 291	G5
Cleveland City Guards Armory 127 Forest, p 167, 169	J5
Cleveland Gatling Gun Armory, 303 Sibley, p 144, 169	J5
Cleveland Grays' Armory, Prospect cor Bolivar, p 142	H5
Naval Reserve Armory, 303 Sibley, p 144, 169	J5
Riding Academy, Troop A, 827 Willson av, p 145, 157, 278	J5

### BANKS

American Savings Bank, 264 Huron	H5
American Savings Bank Co The, 1971 Lorain, p 248	E7
Bank of Commerce The, Superior cor Water, p 218, 289	G5
Bankers' Surety Co The, Williamson bldg cor Euclid and Public Square, p 127	H5
Broadway Savings and Trust Co The, Broadway NW cor Willson av, p 180, 280	J7
Brooklyn Savings and Loan Assn, 1684 Pearl, p 241	G8
Central National Bank The, 111 Superior, p 217	G5
Central Trust Co The, Willson av opp Payne, p 263, 277	J5
Citizens Savings and Trust Co The, Euclid av and Erie, p 129	H5
City Trust Co The, 343 Superior, p 136	H5
Clark av Savings Bank Co The, 1617 Clark av, p 213	F7
Cleveland National Bank The, 227 Superior, p 216, 288	G5
Cleveland Savings and Loan Co, 443 Superior, p 138	H5
Cleveland Trust Co The, 1 Euclid av, p 127	H5
119 Euclid av, p 129	H5
1249 Euclid av, p 146	J5
3594 Euclid av EC, p 151	—
Woodland av cor Perry, p 197	H6
St. Clair and Case av, p 269	J4
Coal and Iron National Bank The, 113 Superior, p. 217	G5
Colonial National Bank, 106 Euclid av, p 129	H5
Columbia Savings and Loan Co The, Broadway and Willson aves, p 180, 280	J7
Commercial National Bank The, Superior NE cor Water, p 218	G5
Denison, Prior & Co. 309 Garfield Bldg. p 129	H5
Dime Savings & Banking Co The, 85 and 86 Pub Sq. p 125	G5
Dollar Savings and Banking Co The, 1306 Cedar av, p 171	L5
East Cleveland Savings and Loan Co The, 2800 Euclid av, p 150, 161	M4
Equity Savings and Loan Co The, 1226 Euclid av, p 145	J5
Euclid-Park National Bank The, 23-25 Euclid av, p 127	H5
Euclid av Trust Co The, 68 Euclid, p 128	H5
Fairmount Savings Bank Co The, Euclid av cor Fairmount, p 148	L5
Farmers and Merchants Banking Co, 1898 Pearl. p 242	G8

Federal Trust Co, now Guardian Trust	
63 Euclid av, p 128	H5
108 Superior, p 218	G5
First National Bank The, 127 Superior, p 217	G5
Forest City Savings and Trust Co The, 479 Pearl and 218 Detroit, p 222, 237	G6
Garfield Savings Bank Co The,	
St. Clair SW cor Doan, p 273	L3
Euclid av cor Anndale, p 150, 161	M4
121 Prospect, p 134	H5
Genesee Savings and Banking The,	
2080 Superior, p 258	K4
393 Wade Park av, p 159	K4
German-American Savings Bank Co The, 356 Ontario, p 174	H5
Glenville Banking and Trust Co The, 2847 St. Clair, p 273	L3
Guarantee Title and Trust Co The, Chamber of Commerce bldg, p 127	G5
Guardian Trust Co The	
63 Euclid av, p 128	H5
108 Superior, p 218	G5
Hayes W J and Sons, Chamber of Commerce bldg, p 127	G5
Home Savings and Banking Co The, Pearl cor Broadview av SB, p 243	
Hough av Savings & Banking Co The, 663 Hough av, p 264	K5
Hoyt John G & Co, 600-605 Schofield bldg, p 130, 139	H5
Indemnity Savings and Loan Co The, 353 and 355 Superior, p 137	H5
Lake Shore Banking and Trust Co The,	
St. Clair NE cor Willson, p 270, 277	J4
Prospect junc Huron, p 131, 142	H5
Lakewood Savings and Banking Co The, Detroit cor High- land, p 225	D6
Lamprecht Bros Co The, 197 Superior, p 217	G5
Lincoln Savings & Banking Co The, Pearl cor Vega av, p 239	G7
Lorain st Savings Bank Co The, Lorain cor Rhodes av, p 246	G6
Mandelbaum M J & Co, 215-217 Garfield bldg, p 129	H5
Market National Bank The, Broadway junc Ontario, p 175	H5
Mercantile National Bank, Superior NE cor Bank, p 217, 288	G5
Merchants Banking and Storage Co The, cor Euclid and Oak pl, p 129	H5
National City Bank The, 101 Superior, p 218	G5
Ohio Savings and Loan Co The, 517 Pearl, p 238	G6
Otis and Hough Bank, Cuyahoga bldg, p 136	G5
Pearl st Savings and Loan Co The, Pearl NW cor Claark av, p 240	G7
People's Saving and Loan Ass'n, 409 Pearl cor Franklin av, p 237	G6
Produce Exchange Banking Co, 53 Broadway, p 176, 191	H6
Prudential Trust Co The, Euclid av cor Erie, p 130, 139	H5
Reserve Trust Co The, 65 Euclid av, p 128	H5
Savings, Building and Loan Co The, 505-506 Williamson bldg, p 127	H5
Society for Savings The, Society for Savings bldg, Pub Sq, p 126	G5
South Cleveland Banking Co The, 2586 and 2323 Broadway, p 186	K8
State Banking and Trust Co The, 166 Euclid av, p 129	H5

State National Bank The, 108 Superior, p 218	G5
State Savings and Loan Co, 206 The Arcade, p 128, 137	H5
Union Bank and Savings Co The, 969 Woodland av, p 199	J6
Union National Bank The, former place 230 Superior now 44 Euclid av, p 127	H5
Union Savings and Loan Co The 56 Public Sq, p 125	G5
United Banking & Savings Co The, Pearl cor Lorain, p 238	G6
Van Horn, Isaac and Co, Room C Williamson bldg, p 127	H5
Wade Park Banking Co The 2259 Euclid av, p 148	L5
West Cleveland Banking Co The, 1595 Detroit, p 225	D6
Woodland av Savings and Trust Co The, Woodland av SE cor Willson av, p 200, 279	J6
Windemere Savings and Banking Co, 3594 Euclid av, p 152 EC	

## BENEVOLENT INSTITUTIONS

Altenheim, 1147 Detroit, p 224	E6
Bethesda Deaconess Home, 385 Franklin av, p 222, 232, 236	G6
Bethany Home for Invalid Children, 760 Willson av, p 157, 278	J5
Brightside Kindergarten, 300 Woodland av, p 196	H6
Boys' Boarding Home, 1285 Scranton av, p 241	G8
Cathedral Church Home, 563 Prospect, p 143	H5
Central Friendly Inn, 16 Central, p 176, 191	H6
Children's Boarding House and Nursery 85 Marvin av, p 241	G8
Children's Fresh Air Camp, Woodland av E of Woodland Hills av, p 195, 203	L6
Children's Industrial Home and School 1747 Detroit, p 225	D6
Church Home for the Sick and Friendless, 563 Prospect, p 143	H5
City Infirmary, Scranton and Valentine, p 241	G8
Cleveland Christian Orphanage, 1552 Broadway, p 180	J7
Cleveland Associated Charities, 309 Spring, p 219	G5
Cleveland Boys' Ass'n 215 Ontario, p 173	H5
Cleveland Council of Jewish Women, 300 Woodland, p 196	H6
Cleveland Home for Aged Colored People, 186 Osborn, p 193	J6
Cleveland Kindergarten Training School, Cedar av cor Watkins av, p 171	K5
Cleveland Prot. Orphan Asylum, 1460 St. Clair, p 269	J4
Cleveland Public Baths, 149 Orange, p 176	H6
Council Educational Alliance, 300 Woodland av, p 196	H6
Dorcas Invalid Home, 600 E Madison av, p 159, 258	K4
Ellm Home, 788 Willson av, p 157, 278	J5
Eliza Jennings Home for Incurables, 1783 Detroit, p 225	D6
Fairmount Home, 900 Fairmount, p 172	L5
Federation The, of Jewish Charities, 212 Garfield bldg, p 129	H5
Floating Bethel Mission, 167 River, p 219	G5
Gospel Rescue Mission, 456 Erie, p 165	H5
Haymarket Kindergarten, 26 Central av, p 176, 191	H6
Hebrew Relief Society, 294 Woodland av, p 196	H6
Hebrew Shelter Home, 292 Mayflower, p 177	J6
Hebron Home, 180 Arlington, p 167, 193	J5
Home for Aged People (Altenheim), 1147 Detroit, p 224	E6
Home for the Aged Poor, 281 Perry, p 192, 197	H6
Home for Aged Women, 194 Kennard, p 167, 170	J5
House of the Good Shepherd, Sibley cor Sterling av, p 144, 169	J5



Infants Orphans' Home (Jewish), 301 Forest, p 193, 198	J6
Infants' Rest, 1416 Cedar av, p 171	L5
Invalid Home, 600 E Madison av, p 159, 258	K4
Jewish Orphan Asylum, Woodland av & Woodland ct, p 199	J6
Jones Home for Friendless Children, 1633 Pearl, p 241	G8
Lend a Hand Mission, Cedar & Watkins aves, p 171	K5
Methodist Episcopal Deaconess Home, 268 Woodland av, p 196	H6
Montefiore Home for Aged and Infirm Israelites, Woodland and Willson aves, p 199, 279	J6
Rainbow Cottage, p 164	
Rescue Home for Erring Women, 212 Marcy, p 160	L4
Retreat Home for Unfortunate Girls, 1450 St Clair, p 269	J4
St. Ann's Infant Asylum, 605 Woodland, p 198	J6
St. Mary's Home for Working Girls, 103 Harmon, p 166. 192, 196	H6
St. Joseph's Orphan Asylum, 1167, Woodlanad av, p 200	K6
St. Vincent's Male Orphan Asylum, Monroe cor Willett, p 245	G6
Stillman Witt Boarding Home, 16 Walnut, p 130, 138, 139, 266	H5
Temporary Home for Friendless Women and Girls, 309 Spring, p 219	G5
Training Home for Friendless Girls, 377 Franklin av, p 222	G6
Transient Home The, Y W C A, 14 Walnut, p 130, 138, 139, 266	H5
W C T U	
513 The Arcade, p 128, 137	H5
26 Central av, p 176, 191	H6
Young Woman's Christian Ass'n The, 317 Euclid av, p 131	H5

### BOARDS OF TRADE

Builders Exchange, Chamber of Commerce bldg, p 127	G5
Chamber of Commerce, Public Square NE cor, p 127	G5
Clearing House Ass'n, 233 Bank, p 217, 288	G5
Credit Clearing House Chamber of Commerce bldg, p 127	G5
Grain Dealers Ass'n Chamber of Commerce Bldg, p 127	G5
Manufacturers Ass'n Superior Bldg, 345 Superior, p 137	H5
Master Horse Shoers' Protective Ass'n, 64 Michigan, p 133, 209	G5
Master Painter Ass'n, Chamber of Commerce bldg, p 127	G5
Merchant Tailors' Exchange, 234 Erie, p 139, 266	H5
Oil and Mining Exchange, Schofield bldg, p 130	H5
Real Estate Board, The Arcade, p 128, 137	H5
Retail Grocers' Exchange, 426 Superior, p 138	H5
Retail Coal Dealers' Ass'n Garfield bldg, p 129	H5
Stock Exchange, Williamson bldg, p 127	H5
Wholesale Fruit & Produce Credit Co, 16 Broadway, p 176	H6
Wholesale Lumber Dealers' Ass'n, 4 Scranton av, p 210	G5

### BUILDINGS AND LOAN COMPANIES

Brooklyn Building and Loan Ass'n Co The, Central av cor Broadway, p 191	H6
Cuyahoga Building and Loan Co The, 140 The Arcade, p 128, 187	H5
Cleveland West Seite Bau Verein Co The, 627½ Lorain, p 245	G7

E Cleveland Savings and Loan Co The, 2800 Euclid av, p 150, 161	M4
Economy Building and Loan Co The, 7 Blackstone bldg, p 290	G5
Equity Savings and Loan Co The, 1226 Euclid av, p 145	J5
Fidelity Bldg and Loan Co, Williamson bldg, p 127	H5
Indemnity Savings and Loan Co The, 353 and 355 Superior, p 137	H5
Mutual Building and Investment Co The, 146 The Arcade, p 128, 137	H5
Northern Ohio Bldg and Loan Co, 841 Society for Savings bldg, p 126	G5
Ohio Mutual Savings and Loan Co The, 441 Society for Sav- ings bldg, p 126	G5
People's Saving and Loan Ass'n, 409 Pearl st, p 237	G6
Provident Building and Loan Ass'n The, 1552 Harvard cor Broadway, p 284	K8
Savings, Building and Loan Co The, 505-506 Williamson bldg, p 127	H5
Security Building and Loan Co The, 762 Rose bldg, p 135, 140	H5
South Side German Building Ass'n, 854 Clark av, p 211	G7

### CEMETERIES

Agudath Achim, Fremont st west end, p 282	K8
Anshe Chesed, Willett cor Bailey, p 245	G6
Anshe Emeth, Fir nr Waverly av, p 233	F6
B'nai Abraham, Fir nr Waverly, p 233	F6
Calvary, Catholic foot of Cowley, p 180	J7
Calvary, Broadway, inside city limits, p 187	L9
Chewra Kadisha, north side Baxter nr Tod, p 184	K8
Cleveland Crematory on West st, p 154	M3
Denison av, 526 Denison av, p 242	G8
East Cleveland, Euclid av opp Carabelli, p 150, 161	M4
Erie st, Erie cor Sumner, p 165, 191	H5
Harvard Grove, ft of Fremont, p 282	K8
Hungarian, Fir nr Waverly av, p 233	F6
Kneseth Israel, Fremont nr Skinner av, p 282	K8
Lakeview, 2832 Euclid av, p 150, 161, 287	M4
Monroe st, ft of Penn st, p 239, 245	G7
Moses Edelstein, Fremont nr Skinner av, p 283	K8
N Brooklyn Protestant, Wade av and Scranton, p 211, 239	G7
Ohavei Emuna, 971 Harvard, p 283	K8
Ohev Zedek, nr W end Fremont, p 283	K8
Riverside, Pearl junc Scranton av, p 241	G8
St. John's Catholic, Woodland av nr Giddings av, p 201	K6
St. Joseph's Catholic, Woodland av cor E Madison av, p 201	K6
St. Mary's Catholic, Clark av cor Burton, p 212	G7
St. Mary's Polish, on Brecksville rd Nb, p 284	K9
St. Mary's, Norwalk, Ohio, p 252	
Stateview av, Brooklyn Hgts	
United Jewish, Mayfield rd E of city limits, p 287	M5
West Park on Ridge rd, Brooklyn tp, p 247	F7
Woodland, Woodland av cor Giddings av, p 194, 201	K6

## CHURCHES.

## Baptist.

Antloch Church 447 Central av, p 166	H5
Bleeker st Misslon of Olivet Church on Storer, p 214	F8
Calvary Church, Pearl cor Library av, p 241	G8
Cedar av Church, Cedar av cor Halsey, p 172	L5
E Cleveland Church, 3597 Euclid av EC, p 152	
East End Church, Euclid cor Logan av, p 148	L5
Erin av Church (German), Erin av cor Hitchcock, p 240	G7
Euclid av Church, Euclid av cor Huntington, p 132	H5
First Church, Prospect cor Kennard, p 145	J5
First German Church, Scovill av cor Forest, p 193	J6
First Swedish Church, White av cor Dent, p 277	J4
Gethsemane Mission, 7 Pittsburgh, p 178	H6
Hungarian Mission, 157 Holton, p 205	K7
Homestead Church (Welsh), Homestead st nr Broadway, p 185	K8
Immanuel Church, Superior cor Parkwood blvd, p 260	L4
Josephine Mission of Euclid av Church, Perry SE cor Cherry, p 176, 177	H6
Olivet Church, Bridge cor Dare, p 232	F6
Russell av Chapel of the Cleveland Baptist Union, Zoeter av cor Russell, p 158, 159	K4
Second German Church, Perkins av nr Kelley, p 157, 262	J5
Shiloh Church, 694 Sterling av, p 166, 193	J5
Superior st Church, Superior cor Minnesota, p 256	H5
Tremont Church, Tremont cor College, p 208, 286	H6
Trinity Church, Broadway cor Fullerton, p 185	K8
Triedstone Church, 448 Broadway, p 177	H6
West Cleveland Church, W Madison av cor Bazetta, p 234	E7
Willson av Church, Willson av cor Quincy, p 194, 279	J6

## Catholic

Apostolic Church, Bridge nr Liberty, p 232	F6
Catholic Church, Kamms, Ohio, p 253	
Church of the Immaculate Heart of the Blessed Virgin Mary, Fremont bet Skinner and Marcelline avs, p 283	K8
Holy Name, Broadway nr Jones, p 185	K8
Holy Trinity, Woodland av bet Geneva and Giddings av, p 201	K6
Immaculate Conception, Superior cor Lyman, p 257	J4
Our Lady of Lourdes, (Bohemian) Hamm cor Randolph, p 281	J4
Our Lady of Mt Carmel, 505 Erie, p 165	H5
Our Lady of the Rosary (Italian), Mayfield st cor East End av, p 149, 287	M5
Sacred Heart of Jesus (Polish), Marcelline av cor Krakow, p 283	K8
St Adelbert (Bohemian), 307 Lincoln av, p 168, 195	K5
St Agnes, 1776 Euclid av, p 147	K5
St Aloysius, 3090 St Clair, p 273	L3
St Anthony's of Padua (Italian), 197 Central av, p 165	H5
St Augustine's, Jennings av cor Howard, p 208	H7
St Bridget, 260 Perry, p 192, 197	H6
St Casimers, Kossuth cor Pulaski stop Woolsey, p 272, 6 b s to Pulaski and 1b E to Kossuth	K4
St Catherine's, Woodland Hills av cor Heath, p 182	L7

St Colman's, Gordon av bet W Madison and Lawn, p 233, 247	F7
St Columbkil's, Superior cor Alabama, p 256	H5
St Edward's, Woodland av cor Geneva, p 201	K6
St. Elizabeth's (Hungarian), S Woodland av cor Bismarck av, p 202	L5
St Francis (German), 2135 Superior, p 258	K4
St Francis Assisi, p 258	K4
St George's Mission (Lithuanian), 38 N Perry, p 132	H5
St John the Baptist (United Greek), 78 Rowlings av, p 201, 204	K6
St John of Cantius (Polish), Professor cor College, p 208 286	H6
St. Johns Cathedral cor Superior and Erie, p 138, 266, 286	H5
St John's (United Greek), 236 Perry, p 192, 197	H6
St John's Nemonik, 757 Woodland Hills av, p 203, 205	L7
St Joseph's (German) Woodland av cor Chapel, p 197	H6
St Ladislav (Slavic) Corwin av cor Holton, p 202	L5
St Lawrence's (Slovak), Rural av nr Union, p 182	K7
St Malachi's, Washington nr Pearl, p 221	G6
St Martin's (Slavic), Chapel nr Scovill av, p 192, 197	H6
St Mary's of the Annunciation (French and English), Hurd cor Moore, p 238	G6
St Mary's of the Assumption (German), Jersey cor Carroll, p 245	G6
St Michael's (German), Scranton av cor Clark av, p 211	G7
St Nicholas (Greek), St Clair nr Lyman, p 197	H6
St Patrick's, Bridge nr Rhodes av, p 244	G6
St Peter's (German), Dodge SE cor Superior, p 256, 261	H5
St Prokop's (Bohemian), Burton cor Trent, p 214	G7
St Rose of Lima, Detroit cor Fruitland av, p 225	D6
St Stanislas (Polish), Forman cor Villa, p 185	K8
St Stephen's (German), Courtland bet Lorain and Bridge, p 232, 247	F7
St Theodosius (Russian Greek), 64 Starkweather av, p 286	H7
St Thomas Aquinas, Superior nr Ansel av, p 259	L4
St Vitus (Krajner), Norwood cor Glass av, p 270	K4
St Wenceslas (Bohemian) Arch cor Burwell, p 177	J6
Broadway, cor Forest, p 178	J7
Zion Tabernacle, 92 Ontario, p 126, 266, 291	G5

#### Monasteries

Holy Cross, 505 Erie, p 165	H5
St Joseph's, 40 Chapel, p 192, 197	H6

#### Convents

Convent of the Good Shepherd, Sterling av cor Sibley, p 144 169	J5
Convent of the Little Sisters of the Poor, 281 Perry, p 192 197	H6
Convent of the Poor Sisters of St Clare, 246 Perry, p 192, 197	H6
Convent of the Sisters of Humility of Mary, 50 Moore, p 237, 244	G6
Convent of the Sisters of Notre Dame, Superior cor Hunt- ington, p 256, 261	H5
Ursuline Convent, Willson av cor Scovill av, p 193, 279	J6

## Christian Alliance

- First Church (German), 1908 E Madison av, p 201, 205 K6  
 Fourfold Gospel Mission, 286 Central av, p 166 H5

## Christian Science

- First Church of Christ, Cedar av NE cor Kennard, p 170 J5  
 Second Church of Christ, Euclid av E of Morse av, p 146 K5

## Congregational

- Archwood av Church, NS Archwood nr Pearl, p 242 G8  
 Bethlehem Church (English and Bohemian), Broadway, cor  
 Fowler, p 180 J7  
 Centennial Church (Welsh), Jones av cor Spafford, p 185 K8  
 Cyril Church (Bohemian), Selden av cor Cyril, p 212 G7  
 Denison av Church, Denison av cor Richard, p 249 E7  
 Euclid av Church, Euclid av cor Logan, p 148 L5  
 First Church, Franklin av cor Taylor, p 223, 232, 236 F6  
 Franklin av Church, Franklin av cor Waverly av, p 233,  
 236 F6  
 Grace Church, Gordon av cor Colgate, p 233, 247 F7  
 Highland Church, Detroit cor Highland av, p 225 D6  
 Hough av Church, Hough nr Genesee av, p 264 K5  
 Italian Mission, Mayfield cor Fairview av, p 287 M5  
 Kinsman st church 73 Kinsman, p 203 J6  
 Lake View Church, 2889 Euclid av, p 150, 161 M4  
 Madison av Church, E Madison av cor Quincy, p 195 K6  
 Mizpah Chapel (Polish), Ackley av nr Fleet, p 282 J8  
 Mt Zion Church (colored), Mayflower nr Central av, p 166,  
 193 J5  
 North Church, 2017 St Clair, p 271 K4  
 Park Church, Crawford rd cor Cullison, p 260 L4  
 People's Church, 639 Eddy rd, p 151, 273 M3  
 Pilgrim Church, Jennings av cor Starkweather av, p 208 H7  
 Plymouth Church, Prospect cor Perry, p 143 H5  
 Swedish Church, 14 Lexington av, p 263 K5  
 Trinity Church, Cedar av opp Bertram, p 171 L5  
 Union Church, Union nr Woodland Hills av, p 182 L7

## Disciple

- Aetna st Church, Aetna nr Broadway, p 184 K8  
 Birch st Church (German), Birch nr Lorain, p 246 F7  
 Cedar Church, Cedar av opp Forest, p 170 J5  
 Church of Christ, Doan cor Helena, p 273 L3  
 Dunham av Church, Dunham av cor Quinby av, p 158 K5  
 Engel av Church (German), 21 Engel av, p 180 K7  
 Euclid av Church, Euclid av cor Streater av, p 148 L5  
 Franklin Circle Church, Franklin av and Circle, p 236, 237,  
 244 G6  
 Jennings av Church, Jennings nr Buhner av, p 209 H7  
 Miles av Church, Miles av nr Broadway, p 189 L9  
 W Madison av Church, W Madison av cor Wellington av,  
 p 234 E7  
 Woolsey st Church, Woolsey nr St Clair, p 271 K3

## Dutch Reformed Church of America

- First Church, Blair nr Cedar av, p 166, 169 J5  
 Second Church, Lawn SW cor Aspen, p 247 F7

### EVANGELICAL.

#### Synod of North America

Bethanien Kirche, Burton cor Storer av, p 214	G8
Christus Kirche, Mueller av cor Cudell, p 234	E7
Ebenezer Kirche, Nora nr St Clair, p 271	K3
Friedens Kirche, 149 Kimmel, p 281	J8
Immanuel Kirche, Kinsman SW cor Stoneman, p 204	K7
St Johannes' Kirche, Willson av cor Magnet, p 180, 280	J7
St Paul's Church, Scovill av cor Greenwood, p 192	J6
United German Church, Bridge and Kentucky, p 232, 244	G6
Zion Church, Jennings av cor Branch av, p 209	H7

#### Evangelical Independent

Schifflein Christi Church, Superior cor Dodge, p 256, 261	H5
St Johannes' Church, 336 Harbor, p 246	F7
Trinity Church, Case av cor Cooper, p 257	J4

#### Evangelical United

Christus Kirche, Clifford cor Carlisle, p 214	G7
Woodland av Church (English), Woodland av nr Evins ct. p 201	K6

#### Evangelical Association

Broadway Mission (German), Tod nr Union, p 181	K7
Calvary Church, Oakdale nr Steinway av, p 202	L6
Ebenezer Church, Gordon av cor Sargent, p 213, 247	F7
Emmanuel Church, Jennings av cor Starkweather av, p 208 p 208	H7 H7
Friedens Kirche, 24 Herald, p 201	K6
Oakdale Church, Steinway nr Woodland av, p 202	L5
Salem Kirche, 116 Linden, p 193	J6
Tabor Kirche, Isabella cor Eichorn, p 213	F7
Woolsey st Church, Woolsey cor Korman, p 271	K3
Zion Church (German), Superior cor Aaron, p 257	J4

### EVANGELICAL LUTHERAN

#### Missouri Synod.

Calvary Church (English), 2759 Euclid av, p 150, 161	M4
Christus Kirche, Selden av cor Robert, p 214	G7
Church of the Redeemer, Mill cor Waltow av, p 211	G7
Grace Church, Willson av cor Matthew, p 263, 277	J5
Holy Trinity, Scovill av nr Osborn, p 193	J6
Holy Trinity Church (Slavish), 299 Woodland av, p 196	H6
Immanuel Church, Scranton av cor Seymour av, p 211	G7
Scandinavian Church, 161 Outhwaite av, p 245, 279	J6
St Johannes' Church, Cable nr Broadway, p 180, 280	J7
St Luke's Church, Conover nr Willard, p 248	E7
St Matthew's Church, Scranton av cor Meyer av, p 240	G7
St Paul's Church, Willson av cor Spencer, p 257, 277	J4
St Peter's Church, Quincy cor Craw av, p 194	K6
Trinity Church, Jersey bet Lorain and Chatham, p 245	G6
Zion Church, Prospect SW cor Sterling av, p 144	J5

#### Ohio Synod.

Bethany Church (English), former place Clark av cor Young, now Dan and Willard, stop Dan, on car line, p 248. 1 b n	E7
Christian Endeavor Memorial Church (English), Brenton cor Cedar av, p 171	K5
Friedens Kirche, Waterman nr Tod, p 280	K7

Holy Trinity Church (English), Cedar av nr E Madison av, p 171	K5
Martin Luther Church, W Madison av nr Hartnell, p 233	E7
St Peter and St Paul Church (Slavish), Lakewood av, cor Quail Lw, p 225	
Swedish Congregation, 269 Wade Park av, p 159	K4
<b>Free Baptist.</b>	
Central Church, Case av cor Payne av, p 262	J5
Fidelity Church, Wade Park av cor Van Ness av, p 160	K4
Scranton av Church, Scranton av cor Clark, p 211	G7
<b>Free Methodist.</b>	
Bridge st Church, Bridge cor Taylor, p 232	F6
<b>Friends.</b>	
Broadway Mission, 2700 Broadway, p 186	L8
Clark av Chapel, 987 Clark av, p 211	G7
First Church, 263 Cedar av, p 169	J5
Orchard Grove Church, Vineyard nr Warner rd, p 186	L9
St Clair st Mission, St Clair nr E Madison av, p 271	K4
Union st Chapel, Union nr Woodland Hills av, p 182	L7
<b>Hebrew.</b>	
Agndath Achim Congregation (Russian), Orange cor Perry, p 176	H6
Anshe Chesed Congregation, Scovill av cor Henry, p 192	J6
Anshe Emeth Congregation (Polish), Perry nr Scovill av, p 193, 198	J6
Beth Hamidrash Hagodol Beth Israel Congregation (Lithuanian), Woodland cor Jackson, p 197	H6
B'nai Jeshurun Congregation (Hungarian), 50 Eagle, p 165, 195, 196	H5
Longwood bet Scovill and Woodland in construction, p 193, 198	J6
Chewra Kadisha Congregation (Bohemian), Case av opp Orange, p 199	J6
Independent Congregation, 536 St Clair, p 268	H5
Kneseth Israel Congregation (Hungarian), 234 Woodland av, p 196	H6
Machsika Hadar Bena Aharen Congregation, Perry cor Orange, p 176	H6
Ohab Zedek Congregation, 2318 Broadway, p 185	K8
Ohavel Emuna Anshe Russia Congregation, 294 Perry, p 192, 197	H6
Or Chadash Anshe S'phard Congregation, Irving cor Orange, p 176	H6
Shaarcie Torah Congregation, 247 Orange, p 176	H6
Temple The (Tifereth Israel Congregation), Willson av cor Central av, p 167, 279	J5
<b>Holland Christian Reformed.</b>	
First Church, 645 Waverly av, p 247	F7
Holland Church, 29 Osborn, p 167	J5
<b>Methodist Episcopal</b>	
Asbury Church, Superior opp Russell av, p 258	K4
Bethany Kirche, Williard cor Ursula, p 248	E7
Broadway Church, Broadway nr Gallup, p 179	J7
Brooklyn Memorial Church, 1853 Pearl, p 242	G8
Clark av Mission, 1536 Clark av, p 213	F7
Cory Chapel, 76 Forest, p 167	J5

Detroit st Church, Detroit cor Winchester Lw, p 225	
Epworth Memorial Church, Willson av cor Prospect, p 145, 278	J5
Euclid av Church, Euclid av cor Oakdale. p 147	L5
Ferncliff Church, 2043 Woodland av, p 195, 203	L6
First Church, Euclid av SE cor Erie, p 130, 139	H5
First Church (German), Scovill av cor Sterling av car line, p 193 to Sterling av	J5
Franklin av Church, Franklin av cor Duane, p 236, 244 or on car line, p 222 to Duane and 2 b s	G6
Gordon av Church, Gordon av cor Bridge, p 233	F6
Grace Church, Quincy cor Lincoln av, p 195	K6
Immanuel Church (German), Quincy cor Sussenden av, p 194	K6
Jennings av Church, Jennings av SE cor Starkweather av, p 208	H7
Kinsman st Church, Kinsman cor Herald, p 204	K7
Lane's Memorial (A. M. E.) Church, Cedar av cor Newton, p 169	J5
Lorain st Church, Rhodes av NW cor Chatham, p 245	G6
Miles Park Church, Miles Park cor Sawyer, p 184	L8
Parkwood av Church, Parkwood av cor Lee av, p 260	L4
St Clair st Church, St Clair cor Doan, p 273	L3
St John's A. M. E. Church, 496 Erie, p 165	H5
St Paul's Church (German) Bridge cor Harbor, p 232, 246	F6
Scovill av Church, Scovill av cor Longwood av, p 193	J6
Second A. M. E. Church, 35 Hudson, p 172, 195	L6
Simpson Church, Clark av cor Wenham, p 248	E7
Trinity Church, W Madison av nr Mueller av, p 234	E7
Wade Park av Church, Wade Park av cor Marcy av, p 160	L4
Walworth Church (Swedish), Willson av cor Mason p 157 278	J5
Welsh Church (Calvinistic), Elmo cor Cannon, p 184	L8
Willson av Church, Willson av cor Luther, p 257, 277	J4
Windermere Church, 3469 Euclid av E C, p 151	M4
Woodland av Church, Woodland av cor Slater, p 200	K6
Woodland Hills Church, Woodland Hills av cor Union, p 183	L8
Zion Church (German), Woodland Hills av cor Bessemer av, p 182, 205	L7
Zion A. M. E. Mission, 670 Central av, p 167	J5
<b>Mormons.</b>	
Mormon Temple, Kirtland Ohio, p 153	
<b>Presbyterian.</b>	
Beckwith Memorial Church, Fairmount cor Deering, p 148	L5
Bethany Church, Gordon av SE cor W Clinton, p 233	F6
Bolton av Church, Bolton av cor Cedar av, p 171	L5
Boulevard Church, Superior cor Adrian, p 260	L4
Calvary Church, Euclid av cor E Madison av, p 147	K5
Case av Church, Case av cor Cedar av, p 170	J5
Doan Memorial Mission, 570 St Clair, p 268	H5
Euclid av Church, Euclid av cor Brownell, p 131	H5
First Church (Old Stone), NS Public Square cor Ontario, p 126, 266	G5
Forest Dale Mission, Independence rd cor Harvard, p 281, 284	J8
Glenville Church, Doan cor Helena, p 273	L3
Madison av Church E Madison av cor Wade Park av, p 159	K4
Miles Park Church, Miles Park nr Sawyer, p 184	L8
North Church, Superior cor Case av, p 257	J4



Old Stone Church, NS Public Square cor Ontario, p 126, 266	G5
Second Church, Prospect cor Sterling, p 144	J5
South Church, Scranton av cor Prame, p 240	G7
Welsh Church, Willson av nr Payne av, p 269	J4
Willson av Church, Willson av cor Matthew, p 263, 277	J5
Windemere Church, Euclid av SE cor Windemere E C, p 151	M4
Woodland av Church, Woodland av cor Kennard, p 199	J6
Mayflower Church, Oakdale cor Woodland av, p 202	L6

## Protestant Episcopal.

Trinity Cathedral, Euclid av cor Perry, p 132, 143	H5
Cathedral House, Euclid av SE cor Perry, p 132, 143	H5
All Saints' Church, Scranton av cor Mentor, p 211	G7
Christ Church (German), Orange nr Belmont, p 177	J6
Church of the Ascension, 2358 Detroit Lw, p 225	
Church of the Atonement, 675 Kinsman, p 205	K7
Church of the Holy Spirit, Wade Park av cor Common- wealth av, p 160	K4
Church of the Incarnation, St Clair st, p 273	M3
Church of the Redeemer, Superior cor Almira, p 260	L4
Emanuel Church, Euclid av opp Brookfield, p 147	L5
Grace Church, Bolivar junc Prospect, p 142	H5
Grace Church, South Harvard cor Sawyer, p 184	L8
Memorial Church of the Good Shepherd, E Madison av cor Varian, p 271	K4
St Alban's, Edgehell rd and Euclid blvd CH, p 162	M5
St Andrew's Mission (colored), Central av nr Sked car line, p 166 to Sked	H5
St James' Church, Sixth av cor Willson av, p 263, 277	J5
St John's Church, Church cor Wall, p 222, 237	G6
St Luke's Church, Lake av cor Tennessee, p 224, 230	E6
St Mark's Church, Franklin av cor Liberty, p 223, 232, 236	F6
St Mary's Church Woodland av cor Wallingford ct, p 199	J6
St Matthew's Church, Clark av SE cor Young, p 248	E7
St Paul's Church, Euclid av cor Case av, p 145	J5
St Paul's Parish House, 1090 Euclid av, p 145	J5
St Philip the Apostle Church, Luverne av nr Denison av, p 242	G8

## Reformed.

Bohemian Moravian Church, Tod nr Ovington, p 181	K7
Eighth Church, Willowdale nr Pearl, p 241	G8
Fifth Church, Higgins av Hague, p 247	F7
First Church Holland Christ, 645 Waverly av, p 247	F7
First Church, Penn cor Carroll, p 245	G6
Fourth Church, 44 Louis, p 211	G7
Glenville Church, Avondale av cor St Clair, p 272	L3
Holland, 29 Osborn, p 167	J5
Hough av Church, Hough av opp Dorchester av, p 158	K5
Ninth Church, Hodge av cor Lockyear av, p 258	K4
Second Church, Woodland av cor Putnam, p 198	J6
Seventh Church, Willcutt av nr Woodland av, p 200	K6
Sixth Church, 23 Wendell, p 179	J7
Third Church, 153 Aaron, p 257, 269	J4

## Reformed Episcopal

Church of the Epiphany, Euclid av NE cor Glen Park pl, p 147	L5
---	----

## Spiritualists

Church of Rational Religion, 985 Cedar av, p 171	K5
Church of the Soul, 221 Superior, p 216, 238	G5
East End Spiritualist Society, 1231½ Euclid av, p 145	J5
First German Spiritualist Society, 485 Pearl, p 237	G6
Progressive Thought Spiritualist Society, Warmington Hall Pearl cor Franklin av, p 237, 244	G6

## Swedenborgian

New Jerusalem church 86 Arlington, p 167, 170	J5
---	----

## The Salvation Army

Provincial Headquarters, Erie cor Eagle, p 165	H5
No. 1 Corps, Erie cor Eagle, p 165	H5
No. 2 Corps, 13 Guard, p 201	K6
Post 2, Quincy nr Lussenden av, p 194	K6
No. 6 Corps, 1722 Cedar av, p 172	L5
German Corps, 673 Lorain, p 245	G6
Slum Corps, 505½ St Clair, p 268	H5
Men's Home, 86 Michigan, p 133, 209	G5
Industrial Home, Hill cor Commercial, p 207	H6
Rescue Home, 91 Kinsman, p 203	J6

## Unitarian

Unity Church, Euclid av cor Genesee av, p 147	K5
---	----

## The United Brethren in Christ

First Church (German), Orchard cor Peach, p 246	F7
Fourth Church, Rhodes av cor Hodgson, p 214	G8
Second Church (German), Elton cor Dudley, p 233	E7
Superior st Church, Superior cor Lindus, p 259	L4
Third Church (German), Kinsman cor E Madison av, p 205	K7

## United Presbyterian

First Church, E Prospect NE cor Giddings av, p 146, 171	K5
Second Church, 2144 Broadway, p 185	K8

## Universalist

All Souls' Church, Willson av cor Fourth av, p 278	J5
--	----

## Volunteers of America

City Headquarters, 454 Ontario, p 190	H6
Post 1, 43 High st, p 173	H5

## Miscellaneous

Army of Truth Mission, Clifton blvd nr East av, p 230	D6
Bethel Chapel and Mission, 37 Superior, p 219	G5
Beulah Mission, 293 St Clair car line, p 267	G5
Bleeker st Mission, Bleeker st nr Storer, p 214	G7
Central Friendly Inn Chapel, 26 Central av, p 176, 191	H6
Central Friendly Inn Industrial Mission, 16 Central av, p 176, 191	H6
Christian Missionary Alliance, 80 Brookdale, p. 160, 259	L4
Church of God, 123½ Euclid av, p 145	J5
Church of the Blessed Hope, 626 Woodland av, p 198	J6
Deaconess Mission, 500 St Clair, p 268	H5
Doan Memorial, 570 St Clair, p 268	H5
Floating Bethel and City Mission Chapel, 167 River on Dock, p 219	G5
Fourfold Gospel Mission, 286 Central, p 166	H5
Friends of Israel Union, Pittsburgh cor Irving, p 178	H6
Gospel Church, 1192 Central av, p 167	K5

Gospel Hall, 676 E Madison av, p 159	K4
Gospel Mission, 82 Pittsburgh, p 178	J6
Gospel Rescue Mission and Industrial Home for Men, 456 Erie, p 165	H5
Josephine Mission, 369 Perry, p 176, 177	H6
Hungarian Reformed Congregation (Calvinistic), 1940 Madison av, p 201, 205	E K7
Leffingwell Memorial Chapel, 1745 Detroit, p 225	D6
Lend a Hand Mission, Cedar and Watkins, p 171	K5
Light and Hope Church, 326 Jefferson, stop Jefferson car line, p 286, 2 b NE	H6
Madison av Gospel Hall, 665 E Madison av, p 159	K4
Red Cross Gospel Mission, 32 Pittsburgh, p 178	H6
Rescue Home Mission, Cheshire st, p 143, 166	H5
Rescue Mission, 207 Ontario, p 173	H5
Seventh Day Adventist Church, Hough nr Willson, p 159	K4
Western Seaman's Friend Society, 37 Superior, p 219	G5

## CLUBS

Acme Club, 2618 Broadway, p 186	L8
Add Club The, Williamson Bldg, p 127	H5
Americus Club, 1282 Woodland av, p 201	K6
Armenian Club, 370 Prospect, p 143	H5
Associated Technical Clubs, 689 The Arcade, p 128, 137	H5
Bachelors' Club, 87 Public Square, p 125	G5
Boys' Club, 215 Ontario, p 173	H5
Brush and Palette Club, 1001 Willson av, p 278	J5
Buckeye Club, 43 Public Sq, p 125	G5
Business Women's Club, Wageman bldg, p 128	H5
Century Club, New England bldg, p 129	H5
Civil Engineers' Club, associated Technical Club, 689 The Arcade, p 128, 137	H5
Cleveland Architectural Club, see associated Technical Club. 689 The Arcade, p 128, 137	H5
Cleveland Art Club, 96 Bolivar, p 165	H5
Cleveland Association Homing Pigeon Club, 915 Clark av, p 211	G7
Cleveland Automobile Club, 317 Superior, p 136	G5
Cleveland Bowling Club, 534 Erie, p 165, 191	H5
Cleveland Camera Club, 625 Caxton bldg, p 141, 174	H5
Cleveland Commercial Travelers' Asso, Masonic Temple, p 138, 267	H5
Cleveland Consolidated Street Railway Employes' Beneficial Asso, p 174	H5
Cleveland Electric Ry Athletic Club, 2810 Euclid av, p 150 161	M4
Cleveland Florists' Club, 244 Detroit, p 222	G6
Cleveland Gesang Verein, 1423 Willson av, p 193, 200, 279	J6
Cleveland Gun Club at Mayfield car line, p 164 for Mayfield	
Cleveland Skat Club, Germania Hall, p 165, 191	H5
Cleveland Whist Club, Pythian Temple, p 131, 142	H5
Cleveland Yacht Club, foot of Erie, p 268	H5
Clifton Park Club Lakewood stop Riverside on car lines, p. 226, 231 and walk North.	
College Club, 505 Caxton bldg, p 141	H5
Colonial Club, 2056 Euclid av, p 147	L5
Commercial Club, 888 Woodland av, p 199	J6
Commercial Club, 399 Bond, p 129	H5
Country Club Gv, p 274	
Cuyahoga Athletic Club, 211 Croton, p 177, 198	J6

Cross Roads Club, 1297 Euclid av, p 146	J5
Dental Student Club, 1864 Pearl, p 242	G8
Dover Bay Club, Dover Ohio, p 228	
Electric Club, see Associated Technical Clubs, 689 The Arcade, p 128, 137	H5
Elks' Clubs, 189 Superior, p 217, 288	G5
Elsinore Club, 365 Bond, p 129, 137, 267	H5
Euclid Golf Club, C H, p 162	M5
Eureka Club (engineers) 344½ Ontario, p 174	H5
Excelsior Club, 700 Woodland av, p 198	J6
Fairmount Club, 2259 Euclid av, p 148	L5
Fellowcraft Club of the Allied Printing Trades, 122 Euclid av, p 129	H5
Gentlemen's Driving Club The, 39 Blackstone bldg, p 290	G5
German-American Club, Lake Shore blvd Cw, p 156	
Groveland Club, Manhattan Beach, p 156	
Hawthorn Club, 2568 Broadway, p 186	K8
Hiawatha Club, 246 Prospect, p 141	H5
Home Club for Women, 55 Euclid av, p 128	H5
Iroquois Club, 909 Prospect, p 145	J5
Lakeside Nurses' Club, 490 Prospect, p 143	H5
Lakeview Yacht Club, Lw, p 226	
Lotus Club, 470 Euclid av, p 131	H5
Lyceum Club, 519 Gordon av, p 233	F7
Marquette Club, 605 Superior, p 255	H5
Masonic Club, Masonic Temple, p 138, 267	H5
Metropolitan Club, 1197 Euclid av, p 145	J5
Occidental Club, 517 Pearl, p 238	G6
Ottawa Shooting Club, 39 Blackstone bldg, p 290	G5
Owl Club, 87 Public Sq, p 125	G5
Road Drivers' Asso, 180 St Clair, p 216, 287, 290	G5
Roadside Club The, St Clair Gv, p 272	L3
Robeda Club, Chamber of Commerce bldg, p 127	G5
Rooster Club (members of 7th Reg O V I), 87 Public Sq, p 125	G5
Rowfant Club, 766 Prospect, p 144	J5
Six Hundred, 600 Prospect, p 144	J5
Sunday Club The, 246 Prospect, p 141	H5
Superior Club, 655 Willson av, p 263, 277	J5
Tavern Club, 968 Prospect, p 145	J5
Tippecanoe Club Co, Masonic Temple, p 138, 267	H5
Tresart Club, 507 The Arcade, p 128, 137	H5
Union Club, 158 Euclid av, p 129	H5
University Club, 692 Prospect, p 144	J5
Utopian Club, 552 Woodland av, p 198	J6
Valkyrian Pleasure Club, 618 Lorain, p 245	G6
Vulcan Club, Builders' Exchange, p 127	G5
Washington Club The, 300 Woodland av, p 196	H6
Western Seamen's Friends Society, 37 Superior, p 219	G5
Women's Press Club, 513 Arcade, p 128, 137	H5
Y M C A, Prospect cor Erle, p 141	H5
Y M J A, Central cor Willson, p 167, 279	J5

#### CONSULS OF FOREIGN COUNTRIES

Austro-Hungarian Consul, Schofield bldg, p 130, 139	H5
Italian Vice Consul, 341 Prospect, p 143	H5
Royal Danish Vice Consul, 131 Euclid av, p 129	H5
Swedish and Norwegian Vice Consul, 456 The Arcade, p 128, 137	H5

## DEPOTS.

B & O Depot, S Water and Center, p 218	G6
C & P Station	
Harvard st, p 184	K8
Willson and Euclid aves, p 146, 278	J5
Woodland av, p 201	K6
Central Passenger Station, S Water st, p 218	G6
Erie Depot	
Main, S water st, p 218	G6
Willson av, p 280	J7
Woodland Hills av, p 183	L8
L S & M S Ry	
Collinwood Depot, p 156	
Detroit st Depot, p 225	D6
Glenville Depot stop Eldridge av, p 273, 2 b N	L3
Rockport Depot, p 250	
N Y C & St L Ry (Nickel Plate)	
Main, Broadway nr Perry, p 176, 177	H6
Euclid av, 2766 Euclid av, p 150	M4
Lorain st, p 247	F7
Pearl st, p 239	G7
Willson av, p 279	J6
Rocky River, p 228	
Terminal Station (Electric Railway), Bolivar W of Erie	
E of Ontario, p 165, 174	H5
Union Depot, foot of Water st, p 218, 289	G5
Wheeling & Lake Erie	
Main, Ontario opp Bolivar, p 174	H6
Broadway, p 185	K8
Miles av, p 189	L9

## DISPENSARIES.

Free Dispensary of Charity Hospital, Marion NE cor Perry, p 166, 192	H5
Free Dispensary of Cleveland General Hospital, 155 Orange, p 176	H6
Free Dispensary of the Cleveland Homeopathic Medical College, 226 Huron, p 141, 173	H5
Western Reserve University Free Dispensary at Lakeside Hospital, p 268	H5
Women's and Children's Free Dispensary, 16 Webster, p 191	H6

## ELECTRIC RAILWAYS.

Cleveland Car Service Asso, 93 Public Sq, p 126	G5
Cleveland Electric Railway Co.	
General Office, 6th floor Electric bldg, p 134	H5
Engineer's Office, 2808 Euclid av, p 150, 161	M4
Lakeview Shops, 2808 Euclid av, p 150, 161	M4
Car Houses.	
Bolton av, Quincy cor Bolton av, p 195	L6
Cedar av, cor Fairmount, p 172	L5
Clark av, Clark av beyond Alum, p 213	F7
Diamond Park st, Willson av cor Diamond Park st, p 279	J6
Holmden av, Pearl cor Holmden, av, p 240	G7
Hough av, Hough av cor Ansel av, p 265	L5
Lakeview, 2808 Euclid av, p 150, 161	M4
Lorain st, Lorain cor Wellington av, p 249	E7
Miles av, Miles av Nb, p 189	L9

Rocky River, Clifton blvd and Detroit st Lw, p 227, 231	
St Clair st, St Clair bet Eldridge av and John st Gv, p 273	L3
S Brooklyn, Columbus bet Brattan and State rd, p 243 S B	
Superior st, Superior bet Haven and Lorna, p 259	L4
W Madison av, W Madison av Lw, p 235	D7
Windermere Euclid av beyond Amhurst, p 151 E C	
Woodland av, 961 Woodland av, p 199	J6
<b>Power Houses.</b>	
Canal st, Canal nr Central Viaduct, p 207	H6
Cedar av, Cedar av cor Second av, p 170	K5
Superior, nr the Viaduct, p 220	G5
Cleveland & South Western Traction Co, p 251 to 255	
General Office, 121 Euclid av, p 129	H5
City Ticket Office, 6 Public Sq, p 125	G5
<b>Car Houses.</b>	
Berea Ohio, p 253	
Elyria Ohio, p 252	
Rockport Ohio, p 251	
<b>Power Houses.</b>	
Elyria Ohio, p 252	
Rockport Ohio, p 251	
<b>Cleveland, Painesville &amp; Eastern R R Co</b>	
Main Line, p 153	
Shore Line, p 276	
General Office, Willoughby Ohio, p 153, 276	
President's Office, Electric bldg, p 134	H5
City Ticket Office, 6 Public Sq, p 125	G5
<b>Car Houses.</b>	
Nottingham Ohio, p 153	
Painesville Ohio, p 153	
Willoughby Ohio, p 153, 276	
<b>Power House.</b>	
Willoughby Ohio, p 153, 276	
<b>Eastern Ohio Traction Co, p 164, 207</b>	
General Office, 1314 Schofield bldg, p 130, 139	H5
<b>Car Houses.</b>	
Gates Mills Ohio, p 164	
Chagrin Falls, Ohio, p 207	
<b>Power Houses.</b>	
Chagrin Falls Ohio, p 207	
Gates Mills Ohio, p 164	
<b>Electric Package Co</b>	
General Office, Electric bldg, p 134	H5
Warehouse, 64 Bolivar, p 165, 174	H5
Electric Railway City Ticket Office, 6 Public Sq, p 125	G5
<b>Lake Shore Electric Ry Co, p 228 and 229</b>	
General Office, Electric bldg, p 134	H5
City Ticket Office, 6 Public Sq, p 125	G5
<b>Northern Ohio Traction and Light Co, p 188</b>	
General Office, Akron Ohio, p 188	
City Ticket Office, 6 Public Sq, p 125	G5
<b>Street Directory and Electric Railway Guide of Cleveland and Suburbs, 60 High, p 128, 134, 173, 175</b>	
Terminal Station, Bolivar W of Erie, p 165, 174	H5

**EXPRESS COMPANIES.**

Adams Express Co, 210 Superior, p 216, 288	G5
American Express Co, 212 Superior, p 216, 288	G5
Cartage Storage Co General The, 139 Seneca, p 291	G5
City Parcel Delivery Co, 87 Bond, p 137, 267	H5
Cleveland Transfer and Carriage Co, 158 St Clair, p 285	G5
Hub Transfer Co, 417 Superior, p 138	H5
Merwin Dockage and Transfer Co, 235 Merwin, p 220	G6
National Express Co, 189 Superior, p 217	G5
Northern Pacific Express Co, 189 Superior, p 217	G5
Pacific Express Co, 136 Superior, p 217	G5
Smith Baggage and Transfer Co, 130 Walnut, p 255	H5
Southern Express Co, 210 Superior, p 216, 288	G5
United States Express, 139 Euclid av, p 129	H5
Wells Fargo & Co Express, 210 Bank, p 216, 288	G5

**HOSPITALS.**

Charity Hospital, Perry cor Central av, p 166, 192	H5
City Hospital, Scranton av cor Valentine, p 241	G8
City Infirmary, Scranton av cor Valentine, p 241	G8
Cleveland General Hospital	
274 Woodland av, p 196	H6
153 Orange, p 176	H6
Cleveland Homoeopathic Hospital, 236 Huron, p 141, 173	H5
Cleveland State Hospital bet Turney av and C P R R, p	
186, 187	L9
East End Hospital, 773 Republic, p 148	L5
Emergency Hospital, 772 Willson av, p 157, 278	J5
Evangelical Lutheran Hospital, 247 Franklin av, p 236, 237	
244	G6
German Hospital, 385 Franklin av, p 236, 237, 244	G6
Good Samaritan Hospital, Superior and Ansel, p 259	L4
Lakeside Hospital, north side of Lake bet Muirson and Can-	
field, p 268	H5
Marine, Erie and Lake, p 268	H5
Maternity Hospital, 134 E Prospect, p 170, 278	J5
Mt Sinai Hospital, 173 Forest, p 167, 193	J6
National Emergency Hospital Co The, 670 Euclid av, p 132,	
143	H5
St Alexis Hospital, 1503 Broadway, p 180	J7
St Ann's Infant Asylum and Maternity Hospital, 605 Wood-	
land av, p 198	J6
St Clair Hospital, 1354 St Clair, p 269	J4
St John's Hospital, 1191 Detroit, p 224	E6
United Deaconess' Hospital, 101 University, p 286	H6
U S Marine Hospital, Lake cor Erie, p 268	H5
Vega av, 175 Vega av, p 239	G7
Veterinary, 306 Huntington, p 166	H5

**HOTELS.**

American House The, 126-138 Superior, p 217, 288	G5
Baldwin The, 259 Erie, p 130, 138, 139	H5
Baltimore Hotel The, Chestnut SE cor Murison, p 131, 255	H5
Bethel Hotel, Superior cor Spring, p 219	G5
Beverly Hotel, 430 Euclid av, p 131	H5
Brook Lawn Family Hotel, Fairmount nr Euclid av, p 148	L5
Brown House, 261 Jefferson, p 286	H6

Citadel The Salvation Army, Erie cor Eagle, p 165	H5
City Hotel, 39 Ohio, p 207	H6
Clarendon The, 251 St Clair, p 267, 291	G5
Cleveland Union Stock Yards Hotel, Gordon av and C C C and St L Ry, p 213	F7
Colonial Hotel	
Euclid av entrance, 114 Euclid av, p 129	H5
Prospect st entrance, 119 Prospect st, p 134	H5
Creighton House, 130 Seneca, p 291	G5
Euclid Hotel, cor Euclid and Brownell, p 131	H5
Farmers' Hotel, 74 Michigan, p 133, 209	G5
Farmers' and Drovers' Stock Yards Hotel, Gordon av at C C C and St L Ry, p 213	F7
Forest City House, W S Public Sq cor Superior, p 125	G5
Frankfort Hotel, 8 Prospect, p 133	G5
Franklin House, 277 Pearl, p 221, 237	G6
Frissels on the Lake, p 276	
Harvey's Stag Hotel, 225 Bank, p 288	G5
Hawley House, St Clair SE cor Seneca, p 216, 287, 290	G5
Hollenden The, Superior cor Bond, p 138, 267	H5
Hotel Benway, 201 Bank, p 289	G5
Imperial Hotel, 233 Seneca, p 216, 287, 290	G5
Kennard The, St Clair SE cor Bank, p 217, 289	G5
Lake Shore House, 37 Bank, p 289	G5
Lincoln The, 52 Ontario, p 291	G5
Maple Leaf Inn Ohio, p 164	
National Hotel, 79 Water, p 289	G5
New Amsterdam The, 606 Euclid av, cor Perry, p 132	H5
Parker House, 51 S Water, p 219	G6
Phoenix Hotel, 364 Superior, p 137	H5
Portland The, 1426-1428 Willson av, p 279	J6
Pulford House, 1049 St Clair, p 269	J4
Russell The, 327 St Clair, p 267	G5
Sander's Stag Hotel, 43 Public Sq, p 125	G5
Saunders Hotel, 133 Superior, p 217	G5
Spencer House, 2744 Broadway, p 186	L9
Stein on the Lake, p 276	
St Clair Hotel, 1143 St Clair, p 269	J4
Tavistock Hotel, 341 Huron, p 131, 142	H5
Weddell House, Superior cor Bank, p 217, 288	G5
Wyandot The, 369 Huron, p 131	H5

### LIBRARIES AND READING ROOMS

Case Library, Caxton bldg, p 141, 174	H5
Christian Science Reading Room, 321 Huron, p 131, 142	H5
Cleveland Law Library Assn, Old Court House, Public Square, p 126	G5
Cleveland Medical Library Assn, 586 Prospect, p 143	H5
Cleveland Public Library, 205 Wood, p 127, 136, 267	H5
Ctenarsky Spolck, 42 Douse, p 179	J7
Directory Library, 510 The Arcade, p 128, 137	H5
Floating Bethel and City Mission Reading Rooms, 167 River (on dock), p 219	G5
Friendly Inn Reading Rooms, 26 Central av, p 176, 191	H6
Lake View Temperance Reading Room, 2794 Euclid av, p 150, 161	M4
Library for the Blind, Cuyahoga bldg, p 136	H5



Library of the Western Reserve Historical Society, Euclid av, s e cor Fairmount, p 148	L5
Pilgrim Church Library, Jennings av cor Starkweather av, p 208	H7
Polish Progressive Library, 122 Fremont, p 282, 285	J8
St James Free Reading Room, Willson av, nr Sixth av, p 263, 277	J5
Temperance Reading Room, 668 Woodland av, p 198	J6
Temple Library, Central av cor Willson av, p 167, 279	J5
Young Men's Christian Assn Reading Room, Prospect cor Erie, p 141	H5
Young Men's Jewish Assn Reading Rooms, Temple bldg, cor Willson and Central avs, p 167, 279	J5
Young Women's Christian Assn Reading Room, 317 Euclid p 131	H5
W C T U Reading Room, 1603 St Clair, p 269	J4

### MARKET HOUSES

Broadway Market, Broadway cor Canton, p 185	K8
Central Market House, Ontario cor Bolivar, p 174	H5
Hay Market, Ontario cor Central	H6
Sheriff st Market House, Sheriff Bolivar and Huron, p 141, 173, 174, 175	H5
West Side Market House, 581 Pearl, p 238	G6

### MEDICAL COLLEGES

Cleveland College of Physicians and Surgeons (med dpt Ohio Wesleyan University, Brownell cor Central av, p 166	H5
Cleveland Homeopathic Medical College, 53 Bolivar 230 Huron, p 141, 165, 173, 174	H5
Cleveland School of Pharmacy, 356 Superior, p 137	H5
Cleveland Training School for Nurses 236 Huron, p 141	H5
Dental College of Western Reserve University, 262 Prospect, p 142	H5
Training School for Nurses, 66 Huron, p 141	H5
Western Reserve University	
Dental dept, 262 Prospect, p 142	H5
Medical dept, St Clair cor Erie, p 268	H5

### MERCANTILE AGENCIES

Bradstreet Co The, Williamson bldg, p 127	H5
Dun R G & Co, 179 Superior, p 217	G5
Rating and Collecting Co, 216 The Society for Savings bldg p 126	G5

### MONUMENTS

Bishop Rappe Monument, Superior cor Erie, p 138, 266 268	H5
Garfield Monument, Mayfield rd and Euclid av, p 150, 161, 163, 287	M5
Kossuth Monument, University Circle, Euclid av nr Fairmount, p 148	L5
Moses Cleveland Monument in Public Square, p 125	G5
Perry Monument in Wade Park, Euclid av, p 149, 160, 265	L5
Rice Monument in Wade Park, Euclid av, p 149, 160, 265	L5
Soldiers and Sailors Monument, Public Square p 125	G5

## MUSEUMS

Cleveland Museum of Art, Rose bldg, Prospect and Erie, p 135, 140	H5
Olney Art Gallery, 137 Jennings av, p 208	G6
Western Reserve Historical Society, Euclid av nr Fair- mount, p 148	L5

## NEWSPAPERS

American (Bohemian Daily), 1583 Broadway, p 180	J7
American Sportman The, 180 St Clair, p 290	G5
Ancient Craft Mason, 167 Detroit, p 221	G6
Angelos Press (weekly), 659 W Madison av, p 234	E7
Artisan The (weekly), 80 Long, p 217, 288	G5
Associated Press, American Trust bldg, p 126	G5
Bakers' Journal The, 236 Superior, p 216, 287, 290	G5
Barbers' Journal The, Electric bldg, p 134	H5
Brick (monthly) Electric bldg, p 134	H5
Brotherhood of Locomotive Engineers' Journal, Caxton bldg, p 141, 174	H5
Buckeye Trail The, 120 Amesbury av, p 264	L5
Carniolian News (bi-weekly), 1763 St Clair, p 270	K4
Carpentry and Building, Cuyahoga bldg, p 136	G5
Catholic Universe The, Caxton bldg, p 141, 174	H5
Church Papers, 1134 Pearl, p 240	G7
Church Papers, 265 Woodland av, p 196	H6
Christian Harvester The, 36 Lowell, p 224, 233	E6
Christliche Botshafter, 265 Woodland av, p 196	H6
Cleveland Blue Book, Caxton bldg, p 141, 174	H5
Cleveland Citizen The, 193 Champlain, p 133	G5
Cleveland Directory Co The, 510 The Arcade, p 128, 137	H5
Cleveland Fraternal News (weekly), Caxton bldg, p 141, 174	H5
Cleveland Herald, 75 Frankfort, p 290	G5
Cleveland Journal (weekly), 216 American Trust bldg, p 126	G5
Cleveland General Hospital Bulletin, 265 Woodland av, p 196	H6
Cleveland Leader, 146 Superior, p 217, 288	G5
Cleveland Live Stock News The, Cleveland Union Stock yards, p 213	F7
Cleveland Magazine (monthly), 1142 Woodland av, p 200	K6
Cleveland Medical Journal, 501 New England bldg, p 129	H5
Cleveland Medical and Surgical Reporter, 143 Euclid av, p 129	H5
Cleveland News Co, 290 St. Clair, p 136, 267, 291	G5
Cleveland Plain Dealer, 384 Superior, p 137, 267	H5
Cleveland Press The, 152-156 Seneca, p 290	G5
Cleveland Recorder The, 75 Frankfort, p 290	G5
Cleveland Town Topics, Caxton bldg, p 141, 174	H5
Cleveland Tribune The, 75 Frankfort, p 290	G5
Cleveland Weekly Guide, 859 Rose bldg, p 135, 140	H5
Cleveland World The, 71-73 Ontario, p 126, 266, 291	G5
Cleveland's Young Men (weekly), 246 Prospect, p 142	H5
Cleveland Herold The, (weekly), 75 Frankfort, p 290	G5
Clevelandler Volks-Freund (weekly), 193 Champlain, p 133	G5
Cockett's Weeklies, 71 Ontario, p 126, 266, 291	G5
Collier's Weekly, The Arcade	
Commercial Bulletin and Cleveland Daily Record The, 180 St. Clair cor Seneca, p 290	G5

Cornet Band The (monthly), 127 Superior, p 217	G5
Cumulative Index, American Trust bldg, p 126	G5
Current Anecdotes (monthly), Caxton bldg, p 141, 174	H5
Cuyahoga County News, 2253 Pearl SB, p 243	
Cuyahogan The (weekly), 1812 Pearl, p 242	G8
Dennice Novovekn (Bohemian weekly), 1198 Broadway, p 179	J7
Deutsch's Magazine (monthly), 198 Seneca, p 287, 290	G5
Dongo Hungarian Comic Paper, Caxton bldg, p 141, 174	H5
Draftsman The, 107 Beckman bldg, p 217	G5
Engineer The, 24-25 Blackstone bldg, p 290	G5
Engineer's Review, 510 Caxton bldg, p 141, 174	H5
Evangelical Messenger, 265 Woodland av, p 196	H6
Evening News and Herald, 144-146 Superior, p 217, 288	G5
Evening Plain Dealer, 384 Superior, p 137	H5
Finance, Caxton bldg, p 141, 174	H5
Financial Red Book of Cleveland, 262 Huron, p 141, 174	H5
Financial Review, 1016 Williamson bldg, p 127	H5
Foundry The (monthly), Rose bldg, p 135, 140	H5
Gazette The (weekly), Blackstone bldg, p 290	G5
Gazeteer and Building Trades Directory of Ohio, 180 St Clair, p 290	G5
Glenville Times The, 95 John, Gv, p 273	
Golden Days The, Schofield bldg, p 130, 139	H5
Graphic Sentinel, 261 Pearl, p 237	G6
Hotel Life, 265 Woodland av, p 196	H6
Hungarian News, Caxton bldg, p 141, 174	H5
Hungarian Szabadsag, 180 St. Clair, p 290	G5
Illustrated Times and Greater Cleveland (weekly), 71 Ontario, p 126, 266, 291	G5
Inland Grocer The, Caxton bldg, p 141, 174	H5
International Carriage & Wagonworkers' Journal (monthly), 181 Superior, p 217	G5
Interstate Railway Guide, 265 Woodland av, p 196	H6
Interstate Architect, Chamber of Commerce bldg, p 127	G5
Iron Age The, Cuyahoga bldg, p 136	H5
Iron Trade Review (weekly), Rose bldg, p 135, 140	H5
Jewish Review and Observer, 277-279 St. Clair, p 267, 291	G5
Jutrzenka (Polish weekly), 83 Fremont, p 283	K8
Ladies' Household Companion The, 50 Euclid av, p 128	H5
Lake Shore Bulletin, 1637 St. Clair, p 270	J4
Lather The, (monthly), 345 Superior, p 137	H5
Legal News The, 75 Frankfort, p 290	G5
Leslie's Weekly and Judge, 236 Superior, p 216, 287	G5
Light and Hope Magazine (weekly), 101 University, p 286	H6
Lorain County Directory, 180 St. Clair, p 290	G5
Lucky Dog Magazine, 89 Hough av, p 158	K5
Lutheran The, (weekly), 60 Hill, p 207	H6
Magyar Hirmondo (Hungarian News), Caxton bldg, p 141, 174	H5
Marine Review and Marine Record (weekly), Wade bldg, p 218	G5
Metal Worker The, Cuyahoga bldg, p 136	H5
Milk Dealers' Journal (monthly), Caxton bldg, p 141, 174	H5
Ohio Architect and Builder (monthly), 180 St. Clair, p 290	G5
Ohio Farmer The, 283 St. Clair, p 267, 291	G5
Politician The, 167 Detroit, p 221	G6
Polonia W Ameryce (Polish weekly), 2083 Broadway, p 185	K8
Railroad Trainmen's Journal, 1209 American Trust bldg, p 126	G5

Scripps-McRae Press Assn, 156 Seneca, p 290	G5
St. Patrick's Parish Magazine (monthly), 1142 Woodland av, p 200	K6
Slovonska Lipa, 213 Croton, p 177, 198	J6
Sozialistische Arbeiter Zeitung, 193 Champlain, p 133, 216, 287	G5
Sin Svornosti, 38 Douse st, p 179	J7
Soul Winner The (weekly), 249 Cedar av, p 169	J5
South Cleveland Advocate, 2529 Broadway, p 185	K8
Spectator The (weekly), 654 Rose bldg, p 135, 140	H5
Steam Engineering (monthly), 301 Electric bldg, p 134	H5
Street Railway News, Caxton bldg, p 141, 174	H5
Street Railway Review, Electric bldg, p 134	H5
Street Directory and Electric Ry Guide, 60 High, p 128, 134, 173, 175	H5
Syren and Shipping The (weekly), Western Reserve bldg, p 218	G5
Trident, 911 Woodland av, p 199	J6
True Republic A, 227 St. Clair, p 291	G5
Union Gospel News, Caxton bldg, p 141, 174	H5
Up-to-date Distributor, 442 St. Clair, p 268	H5
Volnost The (daily)), 127 Humboldt, p 177	J6
Waechter und Anzeiger, 290-292 Seneca cor Champlain, p 133, 216, 287, 290	G5
West Side Sun, 71 Ontario, p 126, 266, 291	G5
Woodland Bulletin (weekly), 1142 Woodland av, p 200	K6

#### ORPHAN ASYLUMS.

Cleveland Christian Orphanage, 1552 Broadway, p 180	J7
Cleveland Protestant Orphan Asylum, 1460 St. Clair, p 269	J4
Infant Orphans' Home, Jewish, 301 Forest, p 193, 198	J6
Jewish Orphan Asylum, Woodland av and Woodland ct, p 198	J6
St. Joseph's Orphan Asylum, 1167 Woodland av, p 200	K6
St. Vincent's Male Orphan Asylum, Monroe cor Willett, p 245	G6

#### PARKS, GARDENS AND OUTDOOR AMUSEMENT PLACES IN CLEVELAND.

Ambler Park, p 162	M5
Base Ball Grounds, Lexington av nr Dunham av, p 263	K5
Beulah Park, Park av Cw, p 157	
Blue Rock Springs, Cedar av nr Amblerside av, p 162, 172	L5
Brookside Park, Columbus st, p 215, 243	F8
Cactus Drive, 919 Wade Park av, p 160	L4
Circle The, 266 Franklin av, p 237, 244	G6
Cleveland Athletic Park, Marcelline av, nr Harvard, p 283	K8
Cleveland Driving Park, St. Clair, Gv. nr city limits, p 272	L3
Clifton blvd, p 230	E6
Clinton Park, Lake st nr Dodge, p 268	H5
East High Level Drive, St. Clair nr Bratenahl av, p 259	L4
Edgewater Park, Clifton blvd, p 230	E6
Entrance to Edgewater Park, Detroit st nr Wellington av, p 224	E6
Euclid av Garden Theatre, Euclid av opp Kennard St, 1 b W of Willson av, reached direct by Euclid av cars, on other lines transfer on Willson av.	J5
Euclid Beach Park, Park av Cw, p 157	
Euclid blvd CH, p 162	
Fairview Park, Kentucky cor Franklin av, p 232	F6

Forest City Park, Sykora nr Hugo, p 282	J8
Garfield Park, Broadway, p 187	L9
Germania Garden, 285 Willson av, p 277	J4
Giessen's Garden, 1671 Pearl, p 241	G8
Glenville Race Track, St. Clair, Gv, nr city limits, p 272	L3
Gordon Drive through Wade Park av, p 160, 259, 272	L4
Gordon Park, St. Clair nr Rockefeller blvd, p 272	K3
Haltnorth's Garden and Hall cor Willson and Woodland avs, p 200, 279	J6
Hungarian Park, 1288 Clark av, p 212	G7
Lake Shore blvd, Cw, p 156, 273, 274	L3
Lakeview Park, foot of Wood, p 136, 267, 289, 291	G5
Lincoln Square Park, Jennings av nr Kenilworth, p 208	H6
Manhattan Beach, Lake Shore blvd, Cw, p 156	
Miles Park, Sawyer nr Harvard, p 184	L9
Newburg Driving Park, Marcelline av nr Indiana, p 283	K8
Rockefeller blvd, driveway betw Wade and Gordon Parks, p 148, 160, 259, 265, 272	L4
Scenic Park, Clifton blvd, Lw, p 226, 231	
Sterling p 256	J4
Shaker Park, EH stop Amblerside av, p 162, S to Ambler Park through Ambler Park SE to Shaker Park	M5
University Circle Euclid av near Fairmount, p 148	L5
Valley Driving Park, Castle av, p 209	H7
Wade Park, Euclid av beyond Fairmount, p 149, 160, 265	L5
Wade Park Zoo in Wade Park, p 149, 160, 265	L5
Woodland Hills Park, Kinsman nr limits, p 209	L7

#### PARKS, GARDENS AND OUTDOOR AMUSEMENTS AD- JACENT TO CLEVELAND

Bass Lake, p 164	
Beachpark, Ohio, p 228	
Bedford Glens, p 188	
Chesterland Caves, p 164	
Dover Bay Park, Ohio, p 228	
Electric Park, p 188	
Frissels-on-the-Lake, p 276	
Glens The between Warrensville and Chagrin Falls, car line p 207	
Hahn's Grove, p 228	
Linwood Park, p 228	
Maple Leaf Inn, p 164	
Mulberry Park, p 228	
Punderson Lake, p 164	
Puritas Spring, p 254	
Ruggles Grove, p 228	
Rumsey's Park, p 228	
Shadduck's Grove, p 228	
Silver Lake Park, p 188	
Squaw Rock at Chagrin Falls on the Chagrin River, car line p 207	
Steins-on-the-Lake, p 276	
Webster Park, Ohio, p 252	
Wickliffe on the Lake, p 276	
Willoughbeach Park, p 276	

#### PUBLIC BUILDINGS.

Adalyn Block, 179 Prospect, p 134	H5
Adelbert Hall, 102 Adelbert st, p 149	M5
Adella Block, 264 Doan av, p 273	L3
Ajax bldg, 283 St. Clair, p 267, 291	G5
Albany The, 19 Sago, p 169	J5

Albion Terrace, 10 Barbara, p 257	K4
Alexander Block, 2802 Superior car line, p 260	L4
American Trust bldg, 93 Public Square, p 126	G5
Anderson Hall, 646 W Madison av, p 234	E7
Arcade The, Euclid av opp Sheriff, through to Superior, p 128, 137	H5
Arch Hall, 393 Ontario, p 174	H5
Argyle Block, 90 Euclid av, p 128	H5
Arthur Block, 941½ Woodland av. p 199	J6
Assembly bldg and Hall, 1195 Euclid av, p 145	J5
Association bldg and Hall, 248 Prospect cor Erie, p 141	H5
Atwater bldg, 82 Superior cor S Water, p 219	G5
Augusta The, 93 Muirson cor Oregon, p 255, 268	H5
Baggett's Block, 558½ Pearl, p 238	G6
Bailey bldg, cor Ontario and Prospect, p 133	G5
Baldwin The, 261 Erie. p 266	H5
Baldwin Terrace, 154 N Perry, p 262	H5
Ball bldg, 235 Superior cor Seneca, p 216, 287, 290	G5
Banford The, 700 Willson av, p 157, 263, 278	J5
Bangor The, 262 Prospect, p 142	H5
Bank Block, 2588 Broadway, p 186	K8
Barret Block, 670 Lorain, p 245	G6
Basta's Hall, 32 Homewood av, p 181	K7
Bayne The, 2071 St. Clair, p 271	K3
Beckman The, 204 Superior, p 217, 288	G5
Bejcek's Hall, 1453 Claark av, p 213	F7
Belden st Hall, 1096 Payne av, p 263	J5
Belmont Hall, 496 Woodland av, p 198	J6
Belvedere The, 703 Hough av, p 264	L5
Bender Block, 615 Lorain, p 245	G6
Benedict bldg, 29 Euclid av, p 127	H5
Benhoff's Block, 1067 Pearl, p 240	G7
Bennett and Fish bldg, 43 Euclid, p 127	H5
Beranek's Hall, 234 Louls, p 211, 241	G7
Bernstein's Block, Woodland av SE cor Perry, p 176, 192, 197	H6
Beu Block, 1822 Cedar av, p 172	M5
Birmingham The, 1273 Euclid av, p 146	J5
Blackstone bldg, Seneca cor Frankfort, p 216, 287, 290	G5
Blahd and Heller's Block, 374 Ontario, p 174	H5
Board of Trade Bldg (old), 122 Water, p 218, 289	G5
Body Block, Payne av cor Willson av, p 263, 277	J5
Bohemia Hall, 1195 Broadway, p 179	J7
Bohemian National Hall, 1405 Broadway, p 179	J7
Bowe Block, 1539 Lorain, p 248	E7
Bradley bldg, 78 Bank SW cor Lake, p 289	G5
Brainard Block, Pearl junc Scranton av, p 241	G8
Bratenahl Block, 2 S Water, p 219	G5
Britton bldg, 268 Erie, p 139, 266	H5
Broadway Bank bldg, 1619 Broadway, p 180	J7
Broadway Hall, 1161 Broadway, p 178	J7
Broadway Market, Broadway cor Canton, p 185	K8
Brooklyn Memorial Hall, 1864 Pearl, p 242	G8
Brooks bldg.	
433 Pearl, p 237	G6
124 Superior, p 217	G5
Brown's Hall, 82 Hamm, p 180, 281	J7
Burnham Block, 933½ Woodland av. p 199	J6
Campbell's Block, 299½ Viaduct cor Pearl, p 221	G6
Canfield Block, Broadway NE cor Willson av. p 180, 280	J7
Card bldg, 270 St. Clair, p 267, 291	G5

Carlton Block, Woodland av cor Eagle, p 175, 196	H6
Caxton bldg, 256-268 Huron, p 141, 174	H5
Central Armory, Lake cor Bond, p 137, 267, 291	G5
Central bldg, 26½ S Water, p 218	G5
Central Market, Ontario cor Bolivar, p 174	H5
Central Passenger Station, foot of S Water, p 218	G6
Central Police Station, 161 Columbus (former Champlain), p 133, 216, 287, 290	G5
Central Trust bldg, 176 Euclid av, p 129	H5
Century The, 197 Superior, p 217, 288	G5
Ceska Marodni Sin, 1405 Broadway, p 179	J7
Chabek's Hall, 1084 Rhodes av, p 212	G7
Chamber of Commerce bldg and Hall ns Public Square cor Park pl, p 127	G5
Chambers Block, 1620 Central av, p 168	K5
Chandler Block, 200 Summit, p 137, 267	G5
Childs Block, 344½ Ontario, p 174	H5
Citizens bldg, 190 Euclid av, p 129	H5
City Hall, Superior NE cor Wood, p 136, 267	H5
City Infirmary, Scranton av cor Valentine, p 241	G8
Clarence bldg, 122 Euclid av, p 129	H5
Clark bldg, 208 Superior, p 217, 288	G5
Clark The, 327½ Prospect, p 142	H5
Clement's Hall, 1231½ Euclid av, p 145	J5
Cleveland City Guards' Armory, 127 Forest, p 167, 169	J5
Cleveland Gatling Gun Armory, 303 Sibley, p 144, 169	J5
Cleveland Grays' Armory, Bolivar cor Prospect, p 142	H5
Clyde The, 429½ Superior, p 138	H5
Collings The, 872 Willson av, p 145, 278	J5
Colonial Arcade Euclid av entrance, 114 Euclid av, p 129	H5
Prospect st entrance, 119 Prospect, p 134	H5
Columbia Hall, 1610 Broadway, p 180	J7
Commercial Block, 122-134 River, p 219	G5
Cook bldg, 2008 Detroit cor Highland, p 225	D6
Cook The, 669 Willson av, p 263, 277	J5
Cooke Block, 64 Woodland av, p 196	H6
Coopers' Hall, 130 Warren, p 178	J7
Corwin bldg, 157 Euclid av, p 129	H5
Cory Block, 711 E Madison av, p 159	K4
County Jail NW cor Public Square, p 126	G5
Court House (new), Seneca cor Frankfort, p 216, 287, 290	G5
Court House (old), NW cor Public Square, p 126	G5
Cozad's Block, 2794 Euclid av, p 150	M4
Cozad's Hall, 2788 Euclid av, p 150	M4
Crawford Block, 53 S Woodland av, p 202	L6
Crawford The, 331-339 Prospect, p 142	H5
Ctenarsky Spolek, 42 Douse, p 179	J7
Custom House, 209 Superior, p 216, 288	G5
Cuyahoga Bldg, 311 Superior cor Public Square, p 136	H5
Darrall Block, 2815 Superior, p 260	L4
Dean's Block, 2618 Broadway, p 186	L8
De Klyn bldg, 1401 Euclid av, p 146	K5
Delmont The, 1309 Central av, p 168	K5
D'Perry, 151 Perry, p 169	H5
Detroit bldg, 236 Detroit, p 222	G6
Detroit The, 713 Detroit, p 223	F6
Dettelbach-Wilker The, 513 Woodland av, p 198	J6
Diebolt The, 56½ Public Square, p 125	G5
Doan Block, 2289½ Euclid av, p 148	L5
Doan The, 244 Erle p. 139, 266	H5

Dombroski's Hall, 41 Deveny av. Nb, p 284	K9
Dorer Block, 99 Central av, p 191	H6
Dorn's Block, 417 Woodland av. p 197	H6
Dukat's Hall, 228 Brooklyn, p 211, 241	G7
Dutnall Block, 2880 St. Clair, p 273	L3
Edison Block, 172 Prospect, p 134	H5
Eldorado bldg, 80 Euclid av, p 128	H5
Electric bldg, 140-168 Prospect, p 134	H5
Ellastone The, 90 Prospect, p 134	H5
Ellington The, 228 Erie cor Superior, p 138, 139, 266	H5
Elmer The, 1419 Woodland av, p 201	K6
Emma The, 623 Lorain, p 245	G6
Enterprise Block, 1713 St. Clair, p 270	K4
Enterprise The, 1317 Central av, p 168	K5
Esmond The, 1168 Euclid av, p 145	J5
Euclid av Assembly bldg, 1195 Euclid av, p 145	J5
Euclid av Opera House, 78 Euclid av, p 128	H5
Exchange bldg, 451 Pearl, p 237	G6
Ferencz Block, 66 Literary, p 286	H6
Fiesler Block, 2130 Superior, p 258	K4
Finkbeiner's Hall, 148 Pelton av, p 208, 286	H7
First Cleveland Troup Armory, 827 Willson av, p 145, 157, 278	J5
Fish Block, 681 Willson av, p 263, 277	J5
Fix's Hall, 247 Scovill av, p 192	H6
Florence Block, 1764 Superior, p 257	J4
Flynn & Froelk's Hall, 1749 Superior, p 257	J4
Forester's Hall, 223 Columbus, former Champlain, p 133	G5
Forrest Block, 2354 Broadway, p 185	K8
Foster Block, 119 Huron, p 173	H5
Foster-Oviatt Block, 303 Prospect, p 142	H5
Fried Block, 481 Woodland av, p 198	H6
Frontenac The, 167 Prospect, p 134	H5
Gamble Block, 1759 Superior, p 257	J4
Garfield Bldg, 121 Euclid av, cor Bond, p 129	H5
Gasser's Hall, 633 Quincy, p 195	L6
Gehring's Block, 577-581 Pearl, p 238	G6
Geib's Block, 1150-1168 Woodland av, p 178	J7
Genesee Bank Bldg, 393 Wade Park av, p 159	K4
Genesee The, 400 Wade Park av, p 159	K4
Genesee The, 2371 Superior, p 259	K4
Germania Hall, 534 Erie, p 165, 191	H5
Gibb's Block, 10 Church, p 237	G6
Giddings' Block, 241 Detroit, p 222	G6
Glissen's Hall, 60½ Woodland av, p 176, 191, 196	H6
Gilchrist Block, 1049 Pearl, p 239	G7
Goldsmith's Block, 1152 Woodland av, p 200	K6
Goodfellow's bldg, 644 Pearl, p 239	G6
Goodman's Block, 1836 Lorain, p 248	E7
Goodman's Hall, 853 Lorain, p 246	G6
Graham Terrace, 118 Second av, p 167, 170	K5
Graves bldg, 45 Sheriff, p 128, 134	H5
Greiner Block, 627½ Lorain, p 245	G6
Griebel's Hall, 187 Vega av, p 239	G7
Grieger Block, 651 Scranton av, p 210	G7
Grocers' Exchange, 426 Superior, p 138	H5
Haber The, 66 and 68 Perry, p 143, 169	H5
Haddam The, Euclid av SE cor Doan, p 148	L5
Haffner's Hall, 919 Central av, p 167	J5
Halcyon The, 72 Kennard cor Sibley, p 145	J5
Halle Block, 28 Lake, p 289	G5



Hallauer's Hall, 836 Pearl, p 239	G7
Hale's Block, 354 Ontario, p 174	H5
Haltnorth's Hall, 1001 Woodland av, p 200, 279	J6
Hamm st Hall, 52 Hamm, p 180, 281	J7
Hanna Block, 975 Woodland av, p 199	J6
Harding Block, 596 Pearl, p 238	G6
Harding's Hall, 66 Merchant av, p 208, 286	H6
Harkness Brown bldg, 257 Euclid, p 131	H5
Harris Block, 311 Woodland av, p 196	H6
Hathaway Block, 2795 Superior, p 260	L4
Hawley Block, 890 Woodland av, p 199	J6
Hayden Hall, 76 Bellflower, p 149	L5
Heard's Block, Euclid av cor Sheriff, p 128	H5
Hell's Block, 514 Pearl, p 238	G6
Helser's Hall, 1367 Broadway, p 179	J7
Hercules Block, 292-298 Viaduct, p 220	G6
Herrick Block, 357½ Erie, p 140	H5
Herrman Block, 23 Market, p 238	G6
Hickox bldg, 185 Euclid av cor Erie, p 129	H5
Higgins Hall, 264 Willson av, p 270, 277	J4
Hilda Block, 670 Woodland av, p 198	J6
Hinde Block, Broadway NW cor Union, p 181	K7
Hog Block, 417 Superior, p 138	H5
Horn's Hall, 19 Kenilworth, p 208	G6
Hough Terrace, 139 Hough av, p 158	K5
Hough Terrace, 884-900 Hough av, p 265	L5
Hough The, 287 Prospect, p 142	H5
House of Correction, Woodland av and C P R R, p 201	K6
Hower-Langton The, 2238 Euclid av, p 148	L5
Howland's Hall, 1980 Lorain, p 248	E7
Hoyt Block, 123½ St. Clair cor Bank, p 289	G5
Hudson bldg, 55 Euclid av, p 128	H5
Hulec Hall, 122 Sackett, p 241	G8
Hungarian Hall, 1288 Clark av, p 212	G7
Hungarian Hall, Holton cor Schiller, p 202	L6
Hurlbut Block, 195 Ontario, p 173	H5
Huron Terrace, 428 Huron, p 131, 142	H5
Inez Block, 1040 Lorain, p 246	F7
Irving The, 44 Chestnut, p 130	H5
Ivydale The, 808 Superior, p 256	H5
Jaites Hall, 1714 St. Clair, p 270	K4
Jayne's Hall, 2247 Euclid av, p 148	L5
Jettonicky's Hall, 21 Mead av, p 179	J7
Jindra's Hall, 1221 Clark av, p 212	G7
Johnson's Block, 178 Bank, p 289	G5
Jones Block, 1595 Pearl, p 241	G8
Jostis Hall, 40 Literary, p 286	H6
Judd Block, 2039 Detroit, p 225	D6
Karasiewicz's Hall, 864 Tod, p 181, 184, 285	K8
Karda's Block, 1398 Broadway, p 179	J7
Karda's Hall, 1351 Clark av, p 212	F7
Karlin Hall, 87 Skinner av, p 282	J8
Keller Block, Lake SE cor Water, p 218, 289	G5
Keller's Hall, 1186 Pearl, p 240	G7
Kelley Block, 158 Superior, p 217, 288	G5
Kelley's Hall, 1859 Willson av, p 280	J7
Kenyon The, 28 Wood, p 267	G5
Kern's Hall, 1863 Pearl, p 242	G8
Kimberley's Hall, 303 Detroit, p 222	G5
Kingmoore The, 260 Euclid av, p 131	H7
	J8

King and Uhl Block, 143 Euclid av, p 129	H5
Klabun's Hall, 922 Harvard, p 283	J8
Klaustermeyer's Block, 2733 Euclid av, p 150	M4
Klein Block, 81½ Woodland av, p 191, 196	H6
Klima's Hall, 139 Isabella, p 213	F7
Kocmit's Hall, 58 Petrie, p 281	J7
Koscinszko Hall, 120 Hosmer, p 282, 285	K8
Kreb's Block, 525 Pearl, p 238	G6
Kreb's Block, 1263 Pearl, p 240	G7
Kroehle Block, 1896 Pearl cor Denison, p 242	G8
Lak's Hall, 179 Hamburg, p 213	F7
Lang's Hall, 618 Lorain, p 245	G6
Langdon Block, 2238 Euclid av, p 148	L5
Laurel Block, 499 Woodland av, p 198	J6
Leader bldg, 144 Superior, p 217, 288	G5
Ledyard The, Seneca cor Champlain, p 133	G5
Lelsy Hall, 1018 St. Clair, p 269	J4
Lennox bldg, Euclid av NE cor Erie, p 130, 139	H5
Lenora The, 161 Scovill av, p 192	H6
Leonard The, 1232 Euclid av, p 145	J5
Levy and Stearn bldg, 30 Euclid av, p 127	H5
Lexington Block, 1374 Lexington, p 263	K5
Liberty Hall, 195 Orange, p 176, 177, 197	H6
Liederkrantz Hall, 507 Kinsman, p 204	K7
Lindhorst The, 1167 Pearl, p 240	G7
Lithograph bldg, St. Clair SW cor Wood, p 136, 267, 291	G5
Logan The, 1494 Cedar av, p 171	L5
Lohmann's Hall, 1623 Woodland av p 202	K6
Longbank bldg, Bank SW cor Long, p 217, 288	G5
Luzon The, 2780 Superior, p 260	L4
Lyceum Theater, 110 Public Square, p 126	G5
Macak's Hall, 93 McBride, p 180	J7
Madison Terrace, 475 E Madison av, p 258	K4
Marble Block, 211 Superior, p 216, 288	G5
Marguerite The, 424 Willson av, p 257, 277	J4
Marine Block, Middle NW cor High, p 173	H5
Marion Block, 10 S Woodland av, p 202	L6
Mariposa Block, 2794 Superior, p 260	L4
Masonic Temple	
East Side, Superior NE cor Bond, p 138, 267	H5
West Side, 319 Pearl cor Church, p 237	G6
Masonic Halls,	
2259½ Euclid av, p 148	L5
2588 Broadway, p 186	K8
1195 Pearl, p 240	G5
Pearl junc Scranton av, p 241	G8
Masonic Hall for colored, 356 Ontario, p 174	H5
Matesta The, 1791 Broadway, p 181	K7
Maurer's Block, 948 Lorain, p 246	F7
McDonnell's Hall, 1186 Pearl, p 240	G7
McNess Hall, 72 W Madison av, p 233	F7
Mead av Hall, 21 Mead av, p 179	J7
Mechanic's Block, 1671 St. Clair, p 270, 277	J4
Mehard Block, 619½ Willson av cor Sixth av, p 263, 277	J5
Menth's Recital Hall, 155 Courtland, p 223, 232, 236, 247	F6
Memorial Hall 170 Superior, p 217, 288	G5
Mercantile Bank bldg, Superior cor Bank, p 217, 288	G5
Merchants' Banking and Storage Co's bldg, 166 Euclid av, p	
Hal 29	H5
Merchants' bldg, 347 Erie, p 140	H5
Halle	

Meriden The, 1000 Payne av, p 262	J5
Merrell bldg, 539 Pearl, p 238	G6
Meyer's Block, 962 Willson av, p 145, 278	J5
Meyer's Block, 639 St. Clair, p 268	H5
Miller Block, 962 Payne av, p 262	J5
Miller's Block, Euclid av NW cor Willson av, p 145, 278	J5
Miller's Hall, 1109 St. Clair, p 269	J4
Minarik's Hall, 39 Solon, p 178	J7
Molter's Block, 1417 Lorain, p 247	F7
Moraghan's Hall, 1304 Woodland Hills av, p 182	L7
Morgue The, 310-312 Lake, p 268, 291	H5
Morison Block, 87 Public Square, p 125	G5
Morton The, 1123 St. Clair, p 269	J4
Mraz Hall, 82 Iona, p 213	F7
Mueller's Hall, 708 Scranton av, p 210	G7
Musils Hall, 81 Hamm, p 180, 281	J7
National Bank bldg, Superior cor Water, p 218	G5
Newmann's Hall 1026 Independence, p 281	J8
New England bldg, 131 Euclid av, p 129	H5
New Foote Block, 258 Pearl, p 237	G6
Newburgh Hall, 609 Marcelline av, p 283	K9
Newcombe The, 415-425 Ontario, p 175	H5
Newell Block, 561 Pearl, p 238	G6
Niebes Hall, 913 St. Clair, p 269	H5
Nitschke Hall, 187 Vega av, p 210, 239	G7
Norman The, 106 Prospect, p 134	H5
Northrop and Harrington's Block, 236 Superior, p 290	G5
Norwalk The, 399 Wade Park av, p 159	K4
Nottingham bldg, 89 Euclid av, p 128	H5
Novotny's Hall, 87 Hamm, p 180, 281	J7
Odd Fellows' Hall, 53 Public Square, p 125	G5
Odd Fellows' Hall, 1595 Detroit, p 225	D6
Oerl Block, 453 Woodland av, p 197	H6
Ohio bldg, 192 Erie, cor Rockwell, p 266	H5
Ohlsen's Hall, 67 York, p 245	G6
Old Board of Trade bldg, 122 Water, p 289	G5
Olive Hall, 116 Olive, p 146, 158	K5
Oppman Block, 1113 Detroit cor Trenton, p 224	E6
Orchestrion Hall, 2212 St. Clair, p 271	K3
Osborn bldg, 275 Prospect junc Huron, p 142	H5
Oswald Terrace, 2060 Clark av, p 248	E7
Otis Block, 19 Euclid av, p 127	H5
Oviatt Block, 187 Central av, p 165	H5
Pacific Block, 536 Prospect, p 143	H5
Paine's Block, 85½ Ontario, p 126, 266 291	G5
Park bldg, SS Public Square and Ontario, p 125	G5
Pearl Block, 562 Pearl, p 238	G6
Pearl Bldg, 1195 Pearl cor Clark av, p 240	G7
Peck's Hall, 407 Wade Park av, p 159	K4
Penn Block, 2 Walnut cor Erie, p 138, 266	H5
Penn Block, 37 High, p 173	H5
People's Savings and Loan Ass'n bldg, Franklin av cor Pearl, p 237	G6
Perkins Power Block, 74 Frankfort, p 290	G5
Permanent bldg, 176 Euclid av, p 129	H5
Perry-Payne bldg, 103-109 Superior, p 218	G5
Perry Theater, 369 Perry, p 176, 177, 197	H6
Perz's Hall, 1635 E Madison av, p 201	K6
Peterka's Hall, 40 Anson, p 281	J7
Peters Block, 329 Jennings av, p 208	H7
Pfundstein's Hall, 136 Fleet, p 282, 285	J8

Philips Block, 139 Euclid av, p 129	H6
Pintner's Hall, 945 Clark av, p 211	G7
Pitt bldg, 227 St. Clair, p 266, 291	G5
Plain Dealer bldg, 384 Superior, p 137	H5
Post Office, 209 Superior, p 216, 288	G5
Probeck's Hall, 258 Franklin, p 237, 244	G6
Produce Exchange Bank bldg, 41 Central av cor Broadway, p 191	H6
Progress Block 236 Detroit, p 222	G6
Pulaski Hall, 60 Chambers, p 185	K8
Pythian Temple, 321 Huron E of Erie, p 131, 142	H5
Quinby Block, 1257 Euclid av, p 146	J5
Raner's Hall, 1859 Willson av, p 280	J7
Raymond Block, 365 Bond, p 129, 137	H5
Reginald The, 791½ Woodland av, p 199	J6
Reid's Block, 2608 Broadway, p 186	L8
Rhodes Hall, 414 Pearl, p 237	G6
Richardson Block, 50 High, p 134, 173	H5
Rock's Block and Hall, 1004 Woodland av, p 200	J6
Rockefeller The, 947 Woodland av, p 199	J6
Rockefeller Bldg, Superior cor Bank, p 217, 288	G5
Rose bldg, Prospect NW cor Erie, p 130, 135, 140	H5
Rosenbaum's Hall, 102 Fleet, p 282	J8
Rosesheer The, 1821 Pearl, p 242	G8
Rouse Block, 84 Public Square, p 125	G5
Rutherford Block, 362½ Prospect, p 143	H5
Russell The, Woodland av cor Perry, p 197	H6
Rybak's Hall, 30 Finn, p 179	J7
Saal's Block, Ontario cor Lake, p 126, 291	G5
Saenger Hall, 1845 Broadway, p 181	K7
Sokol Cleveland, 78 Plymouth, p 168, 171	K5
Sandham Terrace, 26 Barbara, p 258	K4
Sangerfest bldg, 1423 Willson av, p 193, 200, 279	J6
Sargent Block, 5 Chestnut, p 130, 138, 169, 266	H5
Sargent Block, 419 Pearl, p 237	G6
Savings and Trust bldg, 44 Euclid av, p 127	H5
Schildhauer's Hall, 399 Ontario, p 175	H5
Schimkola's Hall, 103 Croton, p 177	J6
Schleimer's Hall, 1359 Superior, p 257	J4
Schofield bldg, Euclid av cor Erie, p 130, 139	H5
Schmoltdt Block, 1117 Superior, p 256	H5
Schutt's Hall, 1461 Clark av, p 213	F7
Scovill av Block, 624½ Scovill av, p 193	J6
Scovill Block, 121 Superior, p 217	G5
Sell's Block, 2103 Superior, p 258	K4
Senior Block, 1156 Pearl, cor Walton av, p 240	G7
Severance bldg, Seneca NW cor Champlain, p 133	G5
Seymour Block, 225 Detroit, p 222	G6
Shafer Block, 911 Woodland av, p 199	J6
Shelburne The, Seneca cor Michigan, p 209	G5
Sheriff st Market, Sheriff, Huron and Bolivar, p 141, 173, 174, 175	H5
Sigler's Block, 49 Wood, p 136, 267	G5
Siller's Hall, 1145 Woodland av, p 200	K6
Sim's Block, 302 Viaduct, p 221	G6
Sobieski Hall, 122 Fremont, p 283	K8
Sobul The, 400 Woodland av, p 197	H6
Socialer Turn Verein Hall, 852 Lorain, p 246	G6
Society for Savings bldg, NS of Public Square, p 126, 266	G5
Sokolovna, 6 Wendell, p 179	J7

Spaulding The, 101 Bolivar, p 142, 165	H5
Spleth's Block, 463 Woodland av, p 198	H6
Standard bldg, 53 Euclid av, p 128	H5
Stanley The, 442 Euclid av, p 131	H5
Star Theater, 149 Euclid av, p 129	H5
Star Turn Hall, 78 Kenilworth, p 208	G6
Steffen's Block, 2769 Euclid av, p 150	M4
Steinfeld's Block, 53 Woodland av, p 191, 196	H6
Stemmyer's Hall, 865 Lorain, p 246	G6
Stern Turn Hall, 78 Kenilworth, p 208	G6
St. Cecelia's Hall, 262 Perry, p 192, 197	H6
St. Clair Hall, 1108 St. Clair, p 269	J4
St. James Hall, Sixth av, nr Willson av, p 263, 277	J5
St. Joseph's Hall, Chapel cor Hazen, p 192, 197	H6
St. Malachi's Hall, Washington nr Pearl, p 221	G6
St. Patrick's Hall, Whitman nr Woodbine, p 232	F6
St. Peter's Hall, Superior nr Dodge, p 256, 261	H5
St. Thomas Aquinas Hall, Superior cor Ansel av, p 259	L4
Stocke's Hall, 1733 St. Clair, p 270	K4
Stocking Block, 223 St. Clair, p 290	G5
Stone Block, 18-22 Lake, p 218, 289	G5
Stone Block, 1248 Central av, p 168	K5
Stone's Block, 50 Euclid av, p 128	H5
Stone's Block, 783½ Woodland av, p 199	J6
Straun Block, 308 Prospect, p 142	H5
Strong and Cobb bldg, 199 Superior, p 217, 288	G5
Superior Bldg, 345 Superior, p 137	H5
Svoboda Block, 1583½ Broadway, p 180	J7
Sykora's Hall, 42 Nursery, p 179	J7
Tabor The, Walnut cor Muirson, p 131	H5
Tauch's Hall, 25 Geneva, p 201	K6
Telephone bldg, 218 Columbus, former Champlain, cor Seneca, p 133, 216, 287, 290	G5
Terminal Station Bolivar W of Erie, p 165, 174	H5
Teutonia Hall, 451 Scovill av, p 193	J6
Tillman Block, 1009 Kinsman, p 206	L7
Tinnerman Block, 797 Lorain, p 245	G6
Tod st Hall, 864 Tod, p 181	K7
Transfer bldg, 408 Superior, p 138	H5
Tremaine The, 345½ Prospect, p 143	H5
Trostler's Hall, 410 Superior, p 138	H5
Trostler's Hall de Luxe, 1002 Willson av nr Sibley car line, p 170, 1 b N	J5
Troyan's Hall, 1387 Broadway, p 179	J7
Trumbull Block, 2020 Superior, p 258	K4
Turney Block, 2537 Broadway, p 186	K8
Ubersax Block, 2267½ Euclid av, p 148	L5
Ulman's Hall, Willson av cor Stanard, p 270, 277	J4
Union Block, 32 Vincent, p 130, 137, 138, 266	H5
Union Club bldg Euclid av cor Muirson p 131	H5
Union Hall 1696 St. Clair, p 270	J4
Union Passenger Station foot of Water st, p 218	G5
U. S. Gov bldg, NE cor Superior and Public Sq, p 127, 136	G5
Utica Block, 431½ Erie, p 165	H5
Vacha's Hall, 1243 Central av, p 168	K5
Vail Block, 384 Prospect, p 143	H5
Vanstan Hall, 2318 Broadway, p 185	K8
Van Tassell's Hall, 250 Detroit, p 222	G6
Vanza's Hall, 94 Hartford, p 212	F7
Viaduct Arcade, 24 Superior on Viaduct, p 219	G5
Viaduct Block, Merwin cor Superior, p 220	G5

Vondrak's Hall, 101 Milford, p 212	F7
Vorwaert's Turn Hall, Willson av cor Harlem, p 257, 266, 277	J4
Vulcan bldg, 267 St. Clair, p 267, 291	G5
Wachalec's Hall, 1459 Central av, p 168	K5
Wade bldg, 108 Superior, p 218	G5
Wageman bldg, cor Euclid av and Sheriff, p 128	H5
Wagner Block, 723½ St. Clair, p 268	H5
Waldo The, 712 Hough av, p 264	L5
Wallace The, 319 Prospect, p 142	H5
Wamelink's Recital Hall, 376 Superior, p 137	G5
Waring Block, 145 Bank, p 289	G5
Warmington Block, Franklin SE cor Pearl, p 237	G6
Washington Assembly Hall, 891 St Clair, p 269	H5
Washington Block, St. Clair, NW cor Ontario, 1 b N from Public Square	G5
Weckerling Block, 57 Public Square, p 125	G5
Wedge The, 230 Euclid av, p 131	H5
Weisgerber's Hall, 370 Prospect, p 143	H5
Wellington bldg, 1249 St. Clair cor Case av, p 269	J4
West Side Market, Pearl cor Lorain, p 238	G6
Western Reserve bldg, Superior cor Water, p 218, 289	G5
Whaten Block, 407½ Ontario, p 175	H5
White Hall, Fairmount st, p 148	L5
White Eagle Hall, 132 Third av, p 282, 285	K8
Whitworth Block, 60 High, p 128, 134, 173, 175	H5
Wick Block, 112 Public Square, p 126	G5
Wieber's Block, 485 Pearl, p 237	G6
Wieber's Hall, 867 Lorain, p 246	G6
Willcutt Block, 1457 Woodland av, p 201	K6
Williamson bldg, Euclid av SE cor Public Sq. p 125, 127	H5
Wilshire bldg, 209 Superior, p 216, 288	G5
Wilson Block and Hall, 45 Wade Park av, p 159	K4
Wingate Block, High SW cor Middle, p 133, 173	H5
Winkler's Block, 570 Pearl, p 238	G6
Winslow Block, River nr St. Clair, p 219	G5
Winter Block, 157½ Brownell, p 166, 192	H5
Witzel's Block, 1207 Pearl, p 240	G7
Wolcott The, 2461 Superior, p 259	L4
Worthington Block, St. Clair, NW cor Ontario, p 291	G5
Woodland The, 958 Woodland av, p 199	J6
Woodland Hall, 85 Sawtell av, p 199	J6
Woodliff Hall, 448 Central av, p 166	H5
Yale bldg, Middle SE cor High, p 173	H5
Young and Harrington Block, 236 Superior, p 216, 287	G5
Y. M. C. A. bldg, Prospect cor Erie, p 141	H5
Zabel's Block and Hall, 350 Jennings av, p 208	H7
Zak's Hall, 179 Hamburg, p 213	F7
Zipperle's Hall, 1145 Woodland av, p 200	K6
Zverina Block, 1612 Broadway, p 180	J7

### RACE AND DRIVING TRACKS.

Cleveland Driving Park, St. Clair and Rockefeller Park, p 272	L3
Clifton Blvd, Lw, p 230	
East High Level Drive, St. Clair st nr Bratenahl av, p 272	L4
Euclid Blvd CH, p 162	M5
Glenville Race Track, St. Clair nr city limits, p 272	L3

Gordon Drive crosses Wade Park av nr Rockefeller Blvd, p 272	L4
Lakeshore Blvd, Cw, p 156	
Newburg Driving Park, Marcelline av nr Indiana, p 283	K8
Road Drivers' Assn, 180 St. Clair, p 216, 287, 290	G5
Rockefeller Blvd driveway betw Wade and Gordon Parks, p 272	L4
Rockport Race Course, Rp, p 251	
Valley Driving Park on Castle av, p 209	H7

**SANITARIUMS.**

Battle Creek Sanitarium, 230 Euclid av, p 131	H5
Blue Rock Springs, Cedar av and Boulevard, p 162, 172	L5
Fairmount Home, 900 Fairmount, p 148, 172	L5
Forest City Kneipp Sanitarium, 40 Longwood av, p 193, 198	J6
Hydriatic Institute, 51 Windsor av, p 157, 278	J5

**SCHOOLS AND COLLEGES.**

<b>Medical Colleges</b> .....	<b>107</b>
Academy of our Lady of Lourdes, 434 Franklin av, p 222, 237, 244	G6
Adelbert College, 2430 Euclid av, p 149	L5
Berkey and Dyke's Private Business School, Pythian Temple, Huron E of Erie, p 131, 142	H5
Case School of Applied Science, Euclid av opp Wade Park, p 149	L5
Central High School, Willson av nr Cedar av, p 170, 278	J5
Central Institute The, Willson av SE cor Scovill av, p 193, 279	J6
Central Manual Training School, Cedar av nr Willson av, p 170, 278	J5
Charter Oak Manual Training School, Broadway nr Union, p 181	K7
Children's Industrial School and Home, 1747 Detroit, p 225	D6
Cleveland Academy, 276 Huntington, p 166	H5
Cleveland Conservatory of Music, 122 Euclid av, p 129	H5
Cleveland Institute for Stammerers, 356 Sibley, p 144, 169	J5
Cleveland Kindergarten Training School, Cedar av cor Watkins av, p 171	K5
Cleveland Law School of Baldwin University, Williamson bldg, p 127	H5
Cleveland School of Art, 1001 Willson av, p 278	J5
Cleveland Training School for Nurses, 236 Huron, p 173	H5
College for Women, 76 Bellflower av, p 149	L5
Day's School of Shorthand, American Trust bldg, p 126	G5
East End Preparatory School, 2238 Euclid av, p 148	L5
East High School, Genesee cor Decker, p 259	K4
East Side Night High School, Genesee av, p 170	K5
Edmiston Business College, 1161 Pearl, p 240	G7
Forest City Business College, Rose bldg, p 135, 140	H5
Froebel School, 835 Logan av, p 147	L5
Haymarket Kindergarten, p 176, 191	H6
Hathaway Brown School, 770 Euclid av, p 144	J5
Hicks Manual Training School, Hicks opp Moore, p 237	G6
Hiram College in Hiram, Ohio, p 207	
International Correspondence School, Rose bldg, p 135, 140	H5
Lake Erie College for Women, Painesville, Ohio, p 153	
Laurel Institute, 2165 Euclid av, p 148	L5
Law School of Western Reserve University, 135 Adelbert, p 149	L5

Lincoln High School, Scranton av nr Castle av, p 211	G7
Miles av School, Miles av, Nb, p 189	M9
Modern School The, 1082 The Arcade, p 128, 137	H5
Night High School, West Side, Circle cor Clinton, p 236, 244	G6
Night High School, East Side, Cedar nr Willson, p 278	J5
Normal Training School, Sked nr Central av, p 166, 192	H5
Notre Dame Academy, Dodge cor Superior, p 256, 261	H5
Oberlin College for Boys and Girls, Oberlin, Ohio, p 252	
St. Ignatius College, Jersey cor Carroll, p 244, 245	G6
St. Mary's Theological Seminary, 600 Lake, p 268	H5
School for Deaf, 1304 Willson av, p 194, 279	J6
Shaw Academy, Euclid av EC, p 152	
South High School, Broadway nr Fullerton, p 185	K8
Spencerian Commercial School, 475-491 Euclid av, p 131	H5
Training School for Nurses, 66 Huron, p 173	H5
University School, Hough av cor Giddings av, p 263	K5
Ursuline Academy, Willson av nr Scovill av, p 193, 279	J6
Wade Park Manual Training School, Giddings av nr Wade Park av, p 159	K4
West High School, Franklin av cor Browning, p 233, 236	F6
West Manual Training School, Circle cor Clinton, p 236, 244	G6
Wolfram College of Music, The Arcade, Superior st end, p 128, 137	H5
Wooster University for Boys and Girls, Wooster, Ohio, p 253	

**SOCIAL SETTLEMENTS.**

Alta House, 262 Mayfield, p 287	M5
Council Educational Alliance, 300 Woodland av, p 196	H6
Goodrich House, St. Clair cor Bond, p 137, 267	H5
Hiram House, 345 Orange, p 176	H6
In His Name, 1552 Broadway, p 180	J7

**SPRINGS MINERAL**

Blue Rock Springs, Cedar av nr Boulevard, p 162, 172	L5
Puritas Spring, Linn av Rp, p 254	

**STEAMERS.**

Anchor Line, 107 River st, p 219	G5
C & B. Boat, 131 River st, p 219	G5
D. & C. Boat, 131 River st, p 219	G5
Great Northern Steamship Co, foot of Water st, p 218, 289	G5
Barry Transportation Co, foot of Front st, reached by cars going to Union Depot, p 289 or stop Water car line, p 218, 66 N	G5
People's Popular Priced Line, foot of St. Clair st, stop Spring, p 219, 1 b N on Spring	G5

**TELEGRAPH COMPANIES.**

American District Telegraph Co, Superior NE cor Water, p 218	G5
De Forest Wireless Telegraph Station, p 276	
Gold and Stock Telegraph Co, Superior nr Water, p 218	G5
Interocean Telephone & Telegraph Co, Electric bldg, p 134	H5
Postal Telegraph and Cable Co, Superior NE cor Bank, p 217, 288	G5
Western Union Telegraph Co, Superior NE cor Water, p 218	G5



**TELEPHONE COMPANIES.**

Cleveland Telephone Co, 218 Columbus, former Champlain, p 133, 216, p 287, 290	G5
Consolidated Telephone Co, Electric bldg, p 134	H5
Cuyahoga Telephone Co, Electric bldg, p 134	H5
Federal Telephone Co, Electric bldg, p 134	H5
Interocean Telephone & Telegraph Co, Electric bldg, p 134	H5
U. S. Telephone Co, Test Station, p 188	

**THEATERS.**

Amphitheater, Manhattan Beach, p 156	
Casino, 323 Superior, p 136	H5
Cleveland Theater, St. Clair betw Ontario and Seneca, p 290	G5
Cleveland Theatrical Exchange, 112 Public Square, p 126	G5
Colonial Theater, Superior betw Bond and Erie, p 138, 266, 267, 268	H5
Empire Theater, 254 Huron, p 141, 173	H5
Euclid av Garden Theatre, Euclid av opp Kennard St, 1 b W of Willson av, reached direct by Euclid av cars, on other lines transfer on Willson av	J5
Garden Theater, Willson cor Woodland aves, p 200, 279	J6
Lyceum Theater, 110 Public Square, p 126	G5
Lyric Theater, Erie cor Bolivar, p 165	H5
Opera House, 78 Euclid av, p 128	H5
Perry Theater, Perry betw Woodland av and Orange, p 176, 177, 197	H6
Prospect Theater Prospect st next to Colonial Hotel p 129 134	H5
Star Theater 149 Euclid av, p 129	H5

**VIADUCTS.**

Brooklyn Bridge, Columbus st S end of Pearl st, p 243	G9
Center st Bridge on Merwin, p 220	G6
Central Viaduct, Jennings av, p 207	H6
Columbus st Bridge, Columbus and West River, p 238	G6
Kingsbury Run Viaduct, Humboldt st, p 178	J6
Main st Bridge, from River st to W River st, p 219, 221	G5
Scranton st Bridge connect Seneca with Scranton av, p 210	G6
Superior st Viaduct, connect East side with West side, p 220	G5
Rocky River Bridge, p 227, 231, 252	
Walworth Bridge, Pearl and Walworth, p 239	G7

# Spencerian Commercial School,

## 475 Euclid Ave., Cleveland.

Day and Evening Sessions. Business, Shorthand,  
English, Civil Service and Ad-Writing Courses.  
Catalogue upon request.

**"HACK AND CAB RATES."**

From any Steamboat landing or Railroad Depot to any Hotel or private residence west of or on Erie street, on the east side of the city, or east of or on State or York streets, on the West Side of the city, or north of the Cuyahoga river, on the South Side of the city for one passenger with ordinary baggage .....	\$0 50
East of Erie street, and west of or on Sterling av, on the East Side of the city, or west of State and York streets, and east of or on Liberty street, on the West Side of the city .....	\$0 75
For additional passengers each.....	\$0 50
East of Sterling av, and west of or on Willson av, on the East Side of the city, all of the West Side of the city west of Liberty street or south of Walworth run and of the Cuyahoga river for one or three passengers .....	\$1 50
For each additional passenger .....	\$0 50
East of Willson av to city limits for one or three passengers .....	\$2 00
For each additional passenger .....	\$1 00
To any Steamboat landing or Railroad Depot the same charges within the same limits.	
For carrying one passenger from place to place within the city limits, not exceeding one mile and returning without delay....	\$0 75
If two or more passengers each	\$0 50
For conveying one passenger over one mile and not exceeding two miles and returning without delay .....	\$1 50
If two or more passengers, each.. .....	\$0 75
..If detained by the passenger or passengers, one dollar per hour may be charged for the actual time so detained.	
For the use of a hackney carriage, cab or omnibus, per hour .... .....	\$1 50
After Eleven O'clock p. m., fifty per cent may be added to the above rates of fare.	

**PUBLIC SQUARE.**—Central point for all car lines except  
Willson avenue line.

Transfers are given to and from Willson avenue.

# The Cleveland Electric Railway Co.

General Office, Electric Building,  
Cleveland, O.

Horace E. Andrews, *Pres.*

C. F. Emery, *Vice-Pres.* John J. Stanley, *Gen. Man.*

Henry J. Davies, *Sec.* Geo S. Russell, *Treas.*

John Ehrhardt, *Asst.-Treas.*

Geo. L. Radcliffe, *Supt.* Abbey E. Duty, *Supt.*

W. G. McDole, *Auditor.*

F. R. Price, *Cashier.* Geo. A. Stanley, *Pur. Agent.*

E. J. Cook, *Chief Engineer.*

**PUBLIC SQUARE.**

- Public Square.
- 1 Superior st, east of Square.  
Williamson Building, main entrance Euclid av.
- 6 Electric Railways City Ticket Office.
- 12 Euclid av.
- 24 Soldiers' & Sailors' Monument.  
Farnham al.  
Park Building.
- 33 Ontario st, south of Square.  
Emergency Fire and Police Alarm.  
Moses Cleveland Monument
- 43 Sanders' Stag Hotel.
- 43 Buckeye Club.
- 46 Volunteers of America, Post 1.
- 53 Odd Fellows Hall.
- 53 Spanish War Veterans.
- 56 Diebolt pl.
- 56 Union Savings & Loan Co. The.
- 56½ Diebolt, The.
- 57 Weckerling Block.
- 57 U S Recruiting Office.  
Forest City House.
- 61 Cleveland Business Exchange.
- 74 Superior st, west of Square.
- 84 Rouse Block.
- 84 Fish and Game Wardens.
- 85 Dime Savings & Banking Co, The.
- 87 Morison Block.
- 87 Bachelors Club.
- 87 Owl Club.

**PUBLIC SQUARE.**—Central point for all car lines except Willson avenue line.

Transfers are given to and from Willson avenue.

**PUBLIC SQUARE.**

- 93 American Trust Building—  
Offices of public interest in the American Trust Building:  
Ass't State Fire Marshal.  
Manufacturers Information Bureau.  
Associated Press, The, room 304.  
County Solicitor, room 307.  
Sons of Veterans, room 317.  
Cumulative Index (newspaper).  
Deputy State Supervisor of Election, R. 705.  
Cleveland Weighing and Inspection Bureau.  
Railroad Trainmen's Journal, room 1213.  
Board of County School Examiners, room 1315.  
Cleveland Journal.  
Cleveland Car Service Association.  
Days School of Shorthand.
- 94 Citizens Savings & Trust Co., The.  
97 Frankfort st.  
County Jail, northwest cor of Square.  
Court House, northwest cor of Square—  
Offices of public interest in the Court House Building:  
Board of County Commissioners.  
Board of Review.  
Cleveland Law Library Association.
- 106 Court pl.  
110 Lyceum Theater.  
112 Wick Block—  
Cleveland Theatrical Exchange.  
Old Stone Church, or First Church, Presbyterian, north side of Square.
- 119 Ontario st, north of Square.  
Cleveland World, The, 71-73 Ontario st, 1-2 b n.  
Cockett Weeklies, 71 Ontario st, 1 b n.  
Illustrated Times and Greater Cleveland, 71 Ontario st, 1 b n.  
West Side Sun, 71 Ontario st, 1 b n.  
Paines Block, 85 Ontario st, 1 b n.  
Saals Block, Ontario cor Lake, 4 b n.  
Zion Tabernacle, Catholic, 92 Ontario st.  
Society for Savings Building, north side Square, cor Ontario st—  
Offices of public interest in the Society for Savings Building:  
Society for Savings, The.  
Rating & Collecting Co, The, room 216.  
Ohio Mutual Savings & Loan Co, room 411.  
U S Weather Bureau, room 832.  
Northern Ohio Building & Loan Co, 841.

**PUBLIC SQUARE—CENTRAL POINT FOR ALL CAR LINES EXCEPT WILLSON AV. LINE. TRANSFERS ARE GIVEN TO AND FROM WILLSON AV.**

**PUBLIC SQUARE.**

Chamber of Commerce Building, n e cor Square—  
Offices of public interest in the Chamber of Commerce Building:

- Builders Exchange.
- Chamber of Commerce Hall.
- Credit Clearing House.
- Grain Dealers Association.
- Guarantee Title & Trust Co.
- Interstate Architect.
- Master Painters Association.
- Robeda Club.
- Vulcan Club.
- Hayes, W. & J. Sons, Bank.

- Park pl.
- Rockwell st.
- Cleveland Public Library, cor Wood, 1 b e.
- U S Government Building, n e cor Superior & Square.

**Dashboard Sign**

**CEDAR AV., CHAGRIN FALLS, GARRETSVILLE, HIRAM, EAST CLEVELAND, EUCLID BEACH, HEIGHTS, PAINESVILLE, FAIRPORT, WINDERMERE, WILLOUGHBEACH, WILLOUGHBY, COLLINWOOD.**

**EUCLID AVENUE.**

- 1 Euclid av, east of Square.
- 1 Cleveland Trust Co, The.
- Williamson Building—
- Offices of public interest in the Williamson Bldg:
- Add Club, The.
- Bradstreet Co, The.
- Banker Surety Co, The.
- Cleveland Law School of Baldwin University.
- Cleveland Stock Exchange.
- Fidelity Building & Loan Co.
- Financial Review.
- Observatory.
- Savings Building & Loan Co. The.
- Van Horn, Isaac & Co., Bank.
- 19 Otis Block.
- 23 Euclid Park Natonal Bank.
- 29 Benedict Building.
- 30 Levy & Stearn Building.
- 36 Hickox st.
- 43 Bennet & Fish Bldg.
- 44 Colonial National Bank.
- 44 Savings & Trust Building.

East Bound—Destination and Dashboard Sign

CEDAR AV., CHAGRIN FALLS, GARRETSVILLE, HIRAM,  
EAST CLEVELAND, EUCLID BEACH, HEIGHTS, PAINES-  
VILLE, FAIRPORT, WINDERMERE, WILLOUGHBEACH,  
WILLOUGHBY, COLLINWOOD.

EUCLID AVENUE.

- Euclid av.
- 50 Stones Block.
- 50 Cleveland Special Police.
- 50 Ladies Household Companion.
- 53 Standard Building.
- 55 Hudson Building.
- 55 Home Club for Woman.
- 63 Guardian Trust Co, The.
- 65 Reserve Trust Co., The.  
Wageman Building.  
Business Woman's Club.
- Heards Block.
- 66 Sheriff Street.  
Graves Building, ½ b s on Sheriff st.  
Whitworth Bros Co, The, Printing House.  
60 High st. 2 b s next to cor of Sheriff st.  
Whitworth Block, 60 High st, 2 b s.  
Street Directory and Electric Railway  
Guide of Cleveland and Suburbs, 60 High  
st, 2 b s.
- 68 Euclid Ave. Trust Co., The.
- 71 Arcade, The—  
Offices of public interest in the Arcade:  
U S Postoffice Sub Station, No 18.  
Cuyahoga Building & Loan Co, The, room  
140.  
Mutual Building & Investment Co, The,  
room 146.  
State Savings & Loan Co, room 206.  
Inspector of Bakeshops, room 226.  
Inspector of Workshops, room 226.  
Free Employment Office, room 232.  
Home Construction Co, room 246.  
Real Estate Board, room 267.  
Swedish and Norwegian Vice Consul, room  
456.  
Tresart Club, room 507.  
Cleveland Directory Co, The, room 510.  
W C T U, room 513.  
Woman Press Club, room 513.  
Associated Technical Club, room 689.  
Wolfram College of Music, room 708.  
U S Hydrographic Office, room 912.  
Modern School, The, room 1082.
- 78 Euclid Av Opera House.
- 80 Eldorado Building.
- 89 Nottingham Building.
- 90 Argyle Building.

East Bound—Destination and Dashboard Sign

CEDAR AV., CHAGRIN FALLS, GARRETSVILLE, HIRAM,  
EAST CLEVELAND, EUCLID BEACH, HEIGHTS, PAINES-  
VILLE, FAIRPORT, WINDERMERE, WILLOUGHBEACH,  
WILLOUGHBY, COLLINWOOD.

EUCLID AVENUE.

- |     |   |
|-----|---|
| 103 | Euclid av.<br>Bond st.<br>Raymond Block, 365 Bond st,<br>Elsinore Club, 365 Bond st,<br>Commercial Club, 399 Bond st.   |
| 106 | Colonial National Bank, The.  |
| 114 | Colonial Arcade.<br>Prospect Theater, on Prospect st, walk<br>through Colonial Arcade.  |
| 114 | Colonial Hotel.   |
| 119 | Cleveland Trust Co.   |
| 121 | Garfield Building—<br>Offices of public interest in the Garfield Building:<br>Retail Coal Dealers Association, Room 529.<br>Denison, Prior & Co., Bank, 309.<br>The Cleveland & South-Western Traction Co,<br>general office, room 614.<br>Mandelbaum, M. J. & Co., Bank.<br>Federation, The, of the Jewish Charities, 212. |
| 122 | Clarence Building.  |
| 122 | Cleveland Conservatory of Music.  |
| 122 | Fellowcraft Club of the Allied Printing Trades.   |
| 131 | New England Building—<br>Offices of public interest in the New England Bldg:<br>Cleveland Medical Journal, Room 501.<br>Royal Danish Vice Consul, Room 603.<br>Commissioner of Insolvents, Room 814.<br>Century Club.   |
| 139 | Phillips Block.   |
| 139 | U. S. Express Co.   |
| 143 | King & Uhl Block.   |
| 143 | Cleveland Medical & Surgical Reporter.  |
| 149 | Star Theater.   |
| 157 | Corwin Building.  |
| 158 | Union Club.   |
| 166 | Merchants Banking & Storage Co Building.  |
| 166 | State Banking & Trust Co, The.  |
| 170 | Circulating Library.  |
| 176 | Central Trust Building.   |
| 176 | Permanent Building.   |
| 176 | Oak pl.   |
| 185 | Hickox Building.<br>U S Engineer Department.  |
| 190 | Citizens Bank Building.   |
| 190 | Citizens Savings & Trust Co, The.   |

Dashboard Sign

CEDAR AV., COLLINWOOD, CHAGRIN FALLS, GARRETSVILLE, HIRAM, EAST CLEVELAND, EUCLID BEACH, HEIGHTS, PAINESVILLE, FAIRPORT, WADE PARK, WINDEMERE, WILLOUGHBEACH, WILLOUGHBY.

EUCLID AVENUE.

Euclid av.

Schofield Building.

Offices of interest in the Schofield Building:

Austro-Hungarian Consul.

Hoyt, John G. & Co., Bank.

Eastern Ohio Traction Co., The, General Office, 1314.

The Golden Day Newspaper.

Oil and Mining Exchange, 302-306.

Prudential Trust Co, The.

Rose Building, s of Euclid av.

For places of interest in the Rose Building, see page —

198 Erle st.

Stop here for—

Baldwin, The, 261 Erle st, 1 1-2 b n.

Chestnut st, 1 b n.

Oak st, walk 1 b n, 1 b e.

Vincent st, walk 1 b n.

Union Block, 32 Vincent, 1 b n to Vincent.

Stillman Witt Boarding House, 16 Walnut st, walk 2 b n to Walnut.

Transient Home, The Y W C A, 16 Walnut st, walk 2 b n to Walnut.

Sargent Block, 5 Chestnut st, 1 b n.

Irving, The, 1 b n, 1½ b e.

Walnut, The, 52 Walnut st, 2 b n to Walnut st

First Church, M E. s e cor Erle st.

— Lenox Building, The.

Willoughbeach and Willoughby car line continued on page 266.

Cedar Ave, Collinwood, Euclid Beach Heights, Painesville, Fairport car line continued on p. 140.

Chagrin Falls, Garrettsville, Hiram car line continued on page 140.



East Bound—Destination and Dashboard Sign  
**EAST CLEVELAND, WINDEMERE.**

EUCLID AVENUE.

	Euclid av.
230	Wedge, The.
230	Battlecreek Sanitarium.
257	John Harkness Brown Building.
260	Kingsmore, The.
275	Muirson st.
	Fire Engine No 14, cor Chestnut st. 1 b n.
	Baltimore Hotel, cor Chestnut st, walk 2 b n to Chestnut.
	Tabor, The, cor Walnut st, 3 b n to Walnut.
	Gladstone, The, 160 Muirson st.
—	Union Club Building.
276	Alpha, The.
284	Short al.
317	Y W C A.
340	Huron st—
	Points of public interest on Huron st, w of Euclid:
	Huron, The, 374 Huron st.
	Stratford, The, 370 Huron st.
	Crooked al, 1 b w.
	Wyandotte, The, 369 Huron st.
	Huron Terrace, 428 Huron st.
	Whitaker, The, 369 Huron st.
	Tavistock, Hotel, 341 Huron st.
	Calbert, The, 438 Huron st.
	Pythian Temple.
	Berkley & Dykes Private Business School, 321 Huron st.
	Cleveland Whist Club, 321 Huron st.
	Christian Science Reading Room, 321 Huron st.
	Lake Shore Banking & Trust Co, The, cor Prospect st
	Euclid Hotel.
376	Brownell st.
	Euclid al, 1 b s.
	Euclid Av Church, Presbyterian.
411	Euclid Av Bowling Alley.
430	Beverly Hotel.
442	Stanley, The.
443	Dodge st—
	Dodge ct, 1 b n, 1 b w.
	Sterlingworth Flats, 172 Chestnut st, 1 b n to Chestnut.
	Weil, The, 140 Chestnut st, 1 b n to Chestnut.
	Points of public interest on Dodge st n of Euclid av:
	Victoria, The, 198 Dodge st.
	Hawthorne, The, 181 Dodge st, 1-2 b n.
470	Lotus Club.
475	Spencerian Commercial School.

EAST CLEVELAND, WINDEMERE.

EUCLID AVENUE.

- Euclid av.
- 492 | Huntington st.  
 |       Whitby, The, 1 b s.  
 | Euclid Av Baptist Church.
- 521 | Handy st.  
 |       Osmond, The, 129 Handy st.  
 |       Meyers, The, 89 Handy st.  
 |       Rosalind, The, 102 Handy st.  
 |       Marion, The, 125 Handy st.  
 |       Keevan, The, 82 Handy st.  
 |       Hastings, The, 107 Handy st.  
 |       Edwardus, The, 133 Handy st.  
 |       Carleton, The, 150 Handy st.
- 553 | Collins pl—  
 |       Points of public interest on Collins pl.:  
 |       Fenimore, The, 57 Collins pl.  
 |       Anneston, The, 77 Collins pl.  
 |       Roswell, The, 69 Collins pl.  
 |       Rutland, The, 47 Collins pl.  
 |       Martha, The, 53 Collins pl.  
 |       Marquette, The, 9 Collins pl.  
 |       Lobdell, The, 67 Collins pl.  
 |       Landon, The, 43 Collins pl.  
 |       Iroquois, The, 11 Collins pl.  
 |       Hausheer, The, near Euclid av.  
 |       Cerilla, The, 75 Collins pl.  
 |       Collins, The, 65 Collins pl.
- 569 | North Perry st.  
 |       East Chestnut st, 1 b n.  
 |       St Georges Mission, Cath. 38 N Perry st, 1-2  
 |       b n.
- 606 | New Amsterdam, The, stop here for  
 | Trinity Cathedral, P E, 1 b e on Euclid av.  
 | Cathedral House, 1 b e on Euclid av.
- 667 | Johnson, Tom L, residence, 1 1-2 b e on Euclid
- 670 | National Emergency Hospital Co, The.
- on private right of way to  
 Prospect st.

East Cleveland and Windemere Line continued on  
 page 143.

East and South Bound—Destination and Dashboard Sign

AKRON, BROADWAY, KINSMAN, UNION ST.—S. E. Bound.

BURTON, CHARDON, GATES MILLS, CENTRAL AV., SCOVILL, WOODLAND AV.—E. Bound.

FAIRFIELD, JENNINGS-BROOKLYN, JENNINGS-CLARK, SCRANTON AV.—S. Bound.

ONTARIO STREET.

- 117 Ontario st south of Public Square.  
Columbus st, formerly Champlain st.  
Points of interest on Columbus st:  
Fire Engine No. 2.  
Central Police Station, 161 Columbus st.  
Police Court, 165 Columbus st.  
Cleveland Citizen, The, 193 Columbus st.  
Telephone Building, 218 Columbus st.  
Socialistische Arbeiter Zeitung, 193 Columbus st.  
Cleveland Telephone Co.  
Severence Building.  
Ledyard, The.  
Waechter & Anzeiger.  
Foresters Hall, 223 Columbus st.  
Cleveland Volksfreund, 193 Columbus st.
- 151 Diamond al.  
Michigan st—  
Points of public interest on Michigan st:  
Master Horse Shoers Protective Association, 64 Michigan st.  
Farmers Hotel, 74 Michigan st.  
Salvation Army Mens Home, 84 Michigan.
- 158 Bailey Building.  
Prospect st.  
Scranton Av. line continued on page 210.  
Following lines continued on page 173: Akron, Broadway, Fairfield, Jennings-Clark, Kinsman, Scovill, Union, Woodland ave.

East Bound—Destination and Dashboard Sign

BURTON, CHARDON, GATES MILLS, CENTRAL AV.

PROSPECT ST

- Prospect st.  
8 Frankfort Hotel.  
17 Farnham al.  
22 Iris al.  
40 Middle st.  
Wingate Block, cor High, 1 b s.  
49 Hickox st.

BURTON, CHARDON, GATES MILLS, CENTRAL AV.

PROSPECT ST

- |     |  |
|-----|--|
|     | Prospect st.   |
| 74  | Sheriff st—<br>Whitworth Block.<br>60 High st. 1 b s of Prospect on Sheriff.<br>Whitworth Bros Co, The, Printing House,<br>Street Directory and Electric Railway<br>Guide of Cleveland and Suburbs.<br>Dean al, ½ b s on Sheriff st.<br>Graves Building, ½ b n on Sheriff st.<br>Richardson Block, 50 High st, 1 b s, ½ b w.   |
| 82  | Ellastone, The.  |
| 106 | Norman, The.   |
| 116 | Miami st.  |
| 119 | Colonial Hotel.  |
| 119 | Colonial Arcade—   |
| 121 | Garfield Savings Bank Co, The.   |
| —   | Prospect Theater.  |
| 154 | Electric Building Entrance—<br>Offices of public interest in the Electric Building:<br>Consolidated Telephone Co, Room 208.<br>Interocean Telephone & Telegraph Co,<br>Room 208.<br>Brick (monthly), 301.<br>Stephenson Car Co, Room 312.<br>Street Railway Review, The, Room 313.<br>Steam Engineering, 301.<br>Barbers Journal, Room 409.<br>Cleveland Electric Railway General Office,<br>Room 620.<br>Cleveland, Painesville & Eastern R R<br>President's Office.<br>Lake Shore Electric Ry Co Office, Room 709.<br>Cuyahoga Telephone Co, Room 720.<br>Federal Telephone Co, Room 720.<br>Electric Package Co., general office. |
| 167 | Frontenac, The.  |
| 172 | Edison Block.  |
| 179 | Adalyn Block.  |
| 183 | Oak pl.  |
| 189 | Electric Messenger Service.  |

BURTON, CHARDON, GATES MILLS, CENTRAL AV.

---

PROSPECT ST

Rose Building, entrance on Erie st—

Offices of public interest in the Rose Building:

Board of Education.

Cleveland Museum of Art.

Cleveland Translating Bureau.

Forest City Business College.

Internat'nl Correspondence School of Scranton, Pa.

Spectator, The.

U S Postoffice Sub Station No. 17.

Cleveland Weekly Guide.

Iron Trade Review.

Foundry, The, monthly.

Security Building & Loan Co.

212 Huron st, west of Erie st—

Burton, Chardon, Gates Mills line continued on page 141.

Central Av. line continued on page 165.

---

**The Whitworth Bros. Co.,**  
60 High St.,  
Cleveland, O.

**PRINTING.**

**Die Cut Label Work  
a Specialty.**

**Long Distance 'Phone, Bell Main 2626.**

Destination and Dashboard Sign  
**PAYNE AV., SUPERIOR ST., WADE PARK AV.**

Lake, Hamilton, St. Clair sts. Parallel and north with car line on Superior st.	Lake st	Hamilton	St. Clair	SUPERIOR ST. CAR LINE—EAST OF PUBLIC SQUARE.	301	Superior st, E of Public Square. U S Government Building (in construction).
	218	48	298	311	Cuyahoga Building— Offices in the Cuyahoga Bldg: Library for the Blind. Mintz Det. Bureau, room 301. Iron Age, The, room 413. Cleveland Electric Illuminating Co, room 711. Otis & Hough Bank, 2d floor. Carpentry & Building, 413. Metal Worker, 413.	
				317	Cleveland Automobile Club, Geo. Collister, Secretary. Lake st. See 2nd column. Hamilton st. See 3rd column. St. Clair st. See 4th column.	
				320	Wood st. Stop here for— Sigler's Block, 49 Wood, 3 b n. Cleveland Public Library, cor Rockwell, 1 b n. Kenyon, The, 28 Wood, 4 b n. Lithograph Building, 2 b n. Cleveland News Co, 290 St Clair, 2 b n. Lake View park, 3 b n.	
			323	Casino.		
			343	City Trust Co, The. City Hall— Offices of interest in City Hall : Board of Election. Board of Health. Board of Public Safety. Board of Public Service. City Auditor. City Clerk. City Council. City Engineer. City Hall Commissioner. City Solicitor. City Treasurer. Cleveland Humane Society. Department of Fire. Department of Police. Division of Parks. Food Inspector. Infirmary Treasurer's Office. Inspector of Boilers. Inspector of Buildings. Mayor's Office. Street Work. Water Works Office. Weights and Measures.		

PAYNE AV., SUPERIOR ST., WADE PARK AV.

SUPERIOR ST.

- 345 Superior st.  
Superior Building—  
Offices of public interest in the Superior Building:  
Lather, The (monthly).  
Manufacturers Association.
- 353 Indemnity Savings & Loan Co, The.
- 356 Cleveland Gas Light & Coke Co Office.
- 356 Cleveland School of Pharmacy.
- 364 Phoenix Hotel.
- 365 Arcade, The—  
Offices of public interest in the Arcade:  
U S Postoffice Sub Station No 18.  
Cuyahoga Building & Loan Co, The, r 140.  
Mutual Building & Investment Co, r 146.  
Inspector of Bakeshops, room 226.  
Inspector of Workshops, room 226.  
Free Employment Office, room 232.  
Real Estate Board, room 267.  
Swedish & Norwegian vice-consul, room 456.  
Tresart Club, room 507.  
Cleveland Directory Co, The, room 510.  
W C T U, room 513.  
Womens Press Club, room 513.  
Associated Technical Club, room 689.  
Wolfram College of Music, room 708.  
U S Hydrographic Office, room 912.  
Modern School, The, room 1082.
- 376 Wamellnk's Recital Hall.

Lake, Hamilton, St. Clair sts.  
Parallel and N with car line on Superior St.

Lake st  
Hamilton  
St. Clair

SUPERIOR ST.

- 384 Superior st.  
Plain Dealer Building.
- 384 Cleveland Plain Dealer.
- 384 Evening Plain Dealer.
- Lake st. See 2nd column.
- Hamilton st. See 3rd column.
- St. Clair st. See 4th column.
- 387 Bond st. Stop here for—  
City Parcel Delivery Co, 87  
Bond, 2 b n.  
Goodrich House, cor St Clair,  
3 b n.  
Central Armory, cor Lake, 5 b n.  
Elsinore Club, ½ b s.  
Bicycle Messenger Service Co, cor  
Bond.  
Raymond Block, ½ b s.  
Chandler Block, 5 b n.  
Union Block, 32 Vincent st,  
1 b s to Vincent.

PAYNE AV., SUPERIOR ST., WADE PARK AV.

Lake, Hamilton, St. Clair Sts. Parallel and north with car line on Superior St.	Lake st	Hamilton	St. Clair	
	330	164	410	
				SUPERIOR ST. CAR LINE.
				Superior st. East Ohio Gas Co, 112 Bond st. Masonic Temple— Of interest in Masonic Temple: Masonic Club. Tippecanoe Club. Cleveland Com. Travelers Ass'n. Hollenden, The. 408 Transfer Building. 410 Trostler's Hall. 417 Hog Block. 417 Hub Transfer Co. 426 Retail Grocers Exchange. Colonial Theater 429½ Clyde, The. 443 Cleveland Savings & Loan Co, The 449 Erie st. Stop here for— Ellington, The, 228 Erie st. Baldwin, The, 261 Erie, 2 b s. Sargent Block, 5 Chestnut st, 2 b.s Stillman Witt Boarding Home, 16 Walnut St, 1 b s on Erie. Transient Home, The, Y.W.C.A, 16 Walnut, 1 b s on Erie. Union Block 32 Vincent st, 1 b s. Deanna, The, 82 Walnut st, 1 b s on Erie, ½ b e. Oak st, 1 b s, 1 b e. Vincent st, 2 b s. Penn Blk, 2 Walnut st, 1 b s. Walnut, The, 52 Walnut st, 1 b s. St. John's Cathedral, Catholic. Bishop Rappe Monument. Payne ave, Superior st lines con- tinued on page 255. Wade Park ave line continued on next page.

# GLIMPSES OF CLEVELAND.

The history of a century by illustrations—over 200 views. For sale at all bookstores, or sent postpaid on receipt of 25 cents. THE WHITWORTH BROS. COMPANY, Publishers, 60 High Street.



WADE PARK AV.

ERIE STREET.

- |     |  |
|-----|--|
|     | Erie st.   |
| 228 | Ellington, The.  |
| 233 | Walnut st. Stop here for—<br>Oak st, 1 b e.<br>Stillman Witt Boardinghouse, 16 Walnut st.<br>Transient Home, The, Y W C A, 16 Walnut st.   |
| 234 | Cleveland Merchant Tailors' Exchange.  |
| 244 | Doan, The.   |
| 252 | Vincent st.  |
| 261 | Baldwin, The.  |
| 268 | Britton Building.  |
| 269 | Chestnut st.<br>Sargent Block, 5 Chestnut st.<br>Oak st, 1 b e.  |
|     | Lenox Building, The.   |
| 276 | Euclid av.<br>First Church, M E.<br>Schofield Building.<br>Offices of interest in the Schofield Building:<br>Austro-Hungarian Consul.<br>Hoyt, John G & Co, Bank.<br>Eastern Ohio Traction Co, General Office,<br>1314.<br>Golden Day, The (newspaper).<br>Oil and Mining Exchange.<br>Prudential Trust Co, The. |

Before visiting

# ST. LOUIS

or the

# EXPOSITION

Get our Guide which has been compiled on the same lines as this one.

The Whitworth Bros. Company,  
60 High Street, Cleveland, O.

Destination and Dashboard Sign

CEDAR AV., COLLINWOOD, CHAGRIN FALLS, GARRETSVILLE, HIRAM, EUCLID BEACH, HEIGHTS, PAINESVILLE, FAIRPORT, WADE PARK.

ERIE STREET.

	Erle st.
336	Alpha al.
347	Merchants Building.
353	Barn al.
357 1/2	Herrick Block. Rose Building— Offices of public interest in the Rose Building:.. Board of Education. Cleveland Museum of Art. Cleveland Translating Bureau. Cleveland Weekly Guide. Forest City Business College. Foundry, The, monthly. International Correspondence School of Scranton, Pa. Iron Trade Review, weekly. Security Building & Loan Co. Spectator, The. U S Postoffice Sub Station, No 17.
360	New Center. Prospect st. Prospect pl.

## Large Edition Printing.

We make a Specialty of Booklets in million lots, and are equipped to quote very low rates. Let us estimate on your next order. Long Distance 'Phone, Bell Main 2626.

**The Whitworth Bros. Company,**

60 High Street,

Cleveland, Ohio.

BURTON, CHARDON, GATES MILLS, CEDAR AV., CENTRAL AV., CHAGRIN FALLS, GARRETSVILLE, HIRAM, COLLINWOOD, EUCLID BEACH, HEIGHTS, PAINESVILLE, FAIRPORT, WADE PARK.

Points of interest on Huron st w of Erie st:

Avon al.

Waller st, 2 b w on Huron.

Ashley al. 1 b w.

Caxton Building, 256 Huron st.

Offices of public interest in Caxton Building:

Case Library.

Catholic Universe.

Cleveland Town Topics.

College Club.

Finance.

Finance Red Book.

Street Railway News.

Current Anecdotes, monthly.

Dongo Hungarian Comic Paper.

Cleveland Fraternal Journal.

Cleveland Blue Book.

Hungarian News.

Milk Dealers Journal, monthly.

Inland Grocer, The.

Union Gospel News.

Engineers Review.

Brotherhood of Locomotive Engineers Journal.

Cleveland Camera Club.

Empire Theater, 254 Huron st.

Cleveland Homoeopathic Hospital, 236 Huron st.

Cleveland Training School for Nurses, 236 Huron st.

Cleveland Homoe. Medical College, 230 Huron st.

Training School for Nurses, 66 Huron st.

Free Dispensary of the Cleveland Homoeopathic Medical College, 62 Huron st.

Sheriff st Market House—Huron st.:

Offices of public interest in the Market House:

U S Appraisers Office.

U S Postoffice Sub Station No 19.

Prospect st.

227 Erie st.

Central av and Chagrin Falls lines continued on page 165.

New Center.

Prospect pl.

246 Association Building.

246 Y M C A.

246 Sunday Club, The.

246 Hlawatha Club.

246 Ohio Evangelistic Movement.

HURON ST west of Erie—No car line.

PROSPECT ST.

Destination and Dashboard Sign

BURTON, CHARDON, GATES MILLS, CEDAR AV., CENTRAL AV., CHAGRIN FALLS, GARRETSVILLE, HIRAM, COLLINWOOD, EUCLID BEACH, HEIGHTS, PAINESVILLE, FAIRPORT, WADE PARK.

---

PROSPECT

Prospect st.	
246	Cleveland Young Men (weekly).
262	Bangor, The.
262	Dental College of Western Reserve University.
267	Lake Shore Banking & Trust Co., The

---

Dashboard Sign

BURTON, CHARDON, GATES MILLS, CEDAR AV., EUCLID BEACH, HEIGHTS, PAINESVILLE, FAIRPORT, COLLINWOOD.

---

PROSPECT STREET.

Prospect st.	
Huron st.	
	Places of public interest on Huron st east of Erie st:
	Pythian Temple, 321 Huron st.
	Berkey & Dykes Private Business School, 321 Huron st.
	Huron Terrace, 428 Huron st.
	Christian Science Reading Room, 321 Huron st.
	Calbert, The, 438 Huron st.
	Cleveland Whist Club, 321 Huron st.
	Tavistock Hotel, 341 Huron st.
	Whitaker, The, 349 Huron st.
	Wyandot, The, 369 Huron st.
	Stratford, The, 370 Huron st.
	Huron, The, 374 Huron st.
Prospect st.	
275	Osborn Building.
287	Hough, The.
303	Foster Oviatt, The.
308	Straun Block.
319	Wallace, The.
323	Reynolds, The.
327½	Clark, The.
331	Crawford, The.
340	Bolivar st—
	Places of public interest on Bolivar st:
	Grace Church, P E.
	Cleveland Grays Armory.
	Spaulding, The, 101 Bolivar st, 1 b w.
341	Douglas, The.

---

Destination and Dashboard Sign

BURTON, CHARDON, GATES MILLS, CEDAR AV., EUCLID BEACH, HEIGHTS, PAINESVILLE, FAIRPORT, COLLINWOOD.

PROSPECT STREET.		Prospect st.
	341	Italian Vice Consul.
	345½	Tremaine, The.
	362½	Rutherford Block.
	370	Armenian Club.
	370	Welsgerbers Hall.
	372	Brownell st.
		Crooked al, 1 b n.
		Euclid al, 1 b n.
	384	Vall Block.
	430	Huntington st.
		Whitby, The, 1 b n.
	470	Cheshire st.
		Huling, The, 28 Cheshire st.
		Rescue Home Mission, 1 b s.
490	Melrose, The.	
490	Lakeside Nurses Club.	
512	Granger st.	
536	Pacific Block.	
	Plymouth Church, Congregational.	

East Bound—Destination and Dashboard Sign

BURTON, CHARDON, GATES MILLS, CEDAR AV., COLLINWOOD, EAST CLEVELAND, EUCLID BEACH, HEIGHTS, PAINESVILLE-FAIRPORT, WADE PARK, WINDEMERE.

Euclid Ave.—Parallel with and North of car line on Prospect St.	PROSPECT STREET	606	548	Prospect st. Euclid av, see second column. Perry st—
				Haber, The, 1 b s on Perry. Trinity Cathedral, P E, cor Euclid av, 1 b n on Perry st. Cathedral House, P E, cor Euclid av, 1 b n on Perry st.
		667		Johnson, Tom L Hon, residence, 1 b n on Perry st, 1-2 b e. on Euclid.
		670		National Emergency Hospital Co, The, 1 b n on Perry, ½ e on Euclid av. Cedar av line branch off and continue tinned on page 169
			563	Cathedral Church Home.
			563	Church Home for the Sick and Friendless.
			586	Cleveland Medical Library Association.

Destination and Dashboard Sign

BURTON, CHARDON, GATES MILLS, CEDAR AV., COLLINWOOD, EAST CLEVELAND, EUCLID BEACH, HEIGHTS, PAINESVILLE, FAIRPORT, WADE PARK, WINDEMERE.

Euclid Ave.—Parallel with and N. of car line on Prospect St.	PROSPECT STREET.		Prospect st.
			Euclid av. See 2d column.
		802	600 Six Hundred, The, Club and Apartment
			692 University Club.
			— Second Church, Presbyterian.
			— Zion Church, Evangelical Lutheran.
			744 Sterling av. Stop here for—
			Perkins av, Nos 2 to 159, 2 b n on Sterling av.
			Convent of the Good Shepherd, cor Sibley, 1 b s.
			House of the Good Shepherd, cor Sibley, 1 b s.
			Hathaway Brown School, 770 Euclid av, 1 b n on Sterling.
		864	766 Rowfant Club.
			788 Northampton, The.
			803 Fern st.
			810 Plaza, The.
			876 Hayward st. Stop here for—
			Aetna, The, 1 b s.
	Cleveland Gatling Gun Armory, 303 Sibley, 1 b s.		
	Naval Reserve Armory, 303 Sibley, 1 b s.		
	Montana, The.		
	Cleveland Institute for Stammerers, 356 Sibley, 1 b s, 1-2 e.		
	Hayward, The, 1 b s.		
	884 Neff, The.		

*We have a beautiful line of*  
*Souvenir Postal Cards*  
*of*  
*Cleveland.*

*Twenty different views of the most interesting points in the city.*

*For sale at all news stands, or at*

*The WHITWORTH BROS. COMPANY,*  
*Publishers, 60 High Street.*

BURTON, CHARDON, GATES MILLS, COLLINWOOD, EAST CLEVELAND, EUCLID BEACH, HEIGHTS, PAINESVILLE, FAIRPORT, WADE PARK, WINDERMERE.

EUCLID AVENUE.	Case Ave.   Prospect	
		Prospect st.
	909	Iroquois Club.
	968	Tavern Club.
	977	Croxden, 'line.
	1004	Case av.
		Halcyon, The, 1 b s on Case av and 1 b e.
	687	Euclid av.
		St Paul's Church, P E, cor Case av.
	1090	St Paul's Parish House, entrance Euclid av. Wade Park line continued on page 157.
	1114	Kennard st. First Church, Baptist, cor Prospect 1 b s.
	1168	Esmond, The.
	1195	Assembly Building.
	1197	Assembly Hall.
	1197	Metropolitan Club.
	1226	Equity Savings & Loan Co, The.
	1228	U S Postoffice, Station B.
	1231	Church of God.
	1231	Clements' Hall.
	1231	East End Spiritual Society.
	1232	Leonard, The.
	—	Millers Block.
	1238	Willson av: Transfer station for north and south on Willson av. Stop Willson av for— Collings, The 1 b n on Willson av. Epworth Memorial Church, M E cor Pros- pect, 1 b s. Meyers Block, 962 Willson av, 1 b s on Will- son. Riding Academy, Troop, A, 827 Willson av, 1 b n on Willson av. Schliely ct, 2 b s, 1 b e. Armory Troop A, O N G, 827 Willson av, 1 b n on Willson av. Seville, The, 1 b s on Willson av.

East Bound—Destination and Dashboard Sign

BURTON, CHARDON, GATES MILLS, COLLINWOOD, EAST CLEVELAND, EUCLID BEACH, HEIGHTS, PAINESVILLE, FAIRPORT, WADE PARK, WINDERMERE.

East Pros. ect St.—Parallel with and south of car line on Euclid Ave.	EUCLID AVENUE.		Euclid av.
			C & P R R Station.
		1249	East End Banking & Trust Co, The.
		—	Quinby Block.
		1264	Mechanics pl.
		1273	Birmingham, The.
		1277	Tennis st.
			Tennis, The, 64 Tennis st.
		1289	Wick, The.
		1297	Cross Roads Club.
		1309	Olive st.
			Olive Hall, 116 Olive st.
			Apollo, The, 34 Olive st, 1 b n.
		1369	Kensington st.
		1395	Dorchester av.
		1395	Chelsea, The.
		1401	DeKlyn Building.
		191	Gerhard, The.
		1437	Dunham av.
			Dunham, The, 1 b n.
			Lucerne av, 1 b n.
		259	E Prospect st, see second column.
		1500	Euclid pl.
			Abbey, The, 1 b s.
		1501	Edgewood pl.
		1525	Colonial, The.
		1527	Russell av.
		330	1568
375		Bryn Mawr, The, 520 Giddings av, ½ b n.	
		Dorothy, The, 471 Giddings av, n.	
		Monticello, The, 1 b s, ½ b e.	
		Percy pl, 1 b n, 1 b e.	
		Mount Vernon, The, 601 Giddings av, s.	
		First Church, U P, cor E Prospect, 1 b s.	
		Cyrano, The.	
1621	Spangler av.		
		Spangler pl, 1 b n.	
		Alfred, The, 100 Spangler av.	
1657	Ingleside av.		
		Sagamore, 4 b n.	
		Fairfax, The, 4 b n.	
		Evelyn, The, 3 b n.	
		Ingleside, The, 3 b n.	
443	1692	Morse av.	
481		Verne, The.	
		Second Church of Christ, Ch't'n Science.	



BURTON, CHARDON, GATES MILLS, COLLINWOOD, EAST CLEVELAND, EUCLID BEACH, HEIGHTS, PAINESVILLE, FAIRPORT, WADE PARK, WINDERMERE.

East Prospect st.—Parallel with and south of car line on Euclid av.	494	1732	Euclid av. East Prospect st. See 2d column. E Madison av. Home st, 2 b n. Dix st, 1 b n.
	531	1776 1780 1781	Calvary Church, Presbyterian. St Agnes Church, Catholic. Hillburn av. Princeton. Princeton, The, 179 Princeton st. Rivington, The, 161 Princeton st Trenton, The, 167 Princeton st.
	602	1796 1812 1815 1848 1867	Elberon, The. S Genesee av. Genesee av. Unity Church, Unitarian. Lincoln av. Tilden av. Claravan, The, 117 Crawford rd, 1 b n on Tilden to Crawford
	691 703	1915 1939	Glen Park pl. Church of the Epiphany, Ref Episc. Brookfield st. Brookfield al, 1 b n. Emanuel Church, P E.
	726 738	1950	Fyvie, The. Billings av. Buena Vista, The, 77 Billings st, $\frac{1}{2}$ b s. Lafayette, The.
		1980 2030 2035	Bolton av. Bell av. Florentine, 30 Bell av. Harkness av. Harkness, The, 245 Harkness av,
		2056 2062	Colonial Club. Oakdale st. Euclid Av Church, M E.
		2069	Amesbury av. Lamont st, 1 b n.
		2106	Logan av. Froebel School, 835 Logan av, 1-2 b s. Hollingworth ct, 1 b s. Logan pl, 2 b n. Woodward pl, 3 b n.

BURTON, CHARDON, GATES MILLS, COLLINWOOD, EAST CLEVELAND, EUCLID BEACH, PAINESVILLE, FAIRPORT, HEIGHTS, WINDERMERE.

EUCLID AVENUE.

	Euclid av.
	Euclid Av Church, Congregational.
	East End Church, Baptist.
2158	Streator av.
	Oxford, The, 41 Streator av.
2165	Euclid Av Church, Disciple.
2187	Laurel Institute.
	Republic st.
	Republic, The, 743 Republic st.
	Ansel, The, 950 Ansel av, n on Republic to Ansel av.
	East End Hospital, 773 Republic.
	Republic pl, 1 b n.
2198	Cutler st.
2220	Euclid ct.
	Ryan ct.
2238	Hower Langton, The.
2238	Langdon Block.
2238	East End Preparatory School.
2242	Doan st.
	Fire Engine No. 10.
	Wilbur st, 1 b s.
	Wilbur ct, 1 b s, 1 b e.
—	Haddam, The.
2244	Postoffice Sub Station No 3.
2247	Jaynes Hall.
2259	Wade Park Banking Co, The.
2259	Masonic Hall.
2259	Fairmount Club.
2267	Ubersax Block.
2289	Doan Block.
2304	Fairmount st: Stop at Fairmount st for—
	Fairmount Home, 900 Fairmount st.
	Beckwith Memorial Church, Presbyterian, cor Deering, 1 b s.
	Fairmount, The, near Euclid.
	Mariner, 1 b s, 1 b e.
	Brook-Lawn Family Hotel on Fairmount st.
	White Hall, The.
—	Fairmount ct.
2305	Fairmount Savings Bank.
	Fairmount pl.
	Western Reserve Historical Society.
	Library of the Western Reserve Historical Society.
	University Circle.
	Kossuth Monument.
	Rocketteller Boulevard, from Wade Park to Gordon Park.

Dashboard Sign

BURTON, CHARDON, GATES MILLS, COLLINWOOD, EAST CLEVELAND, EUCLID BEACH, PAINESVILLE, FAIRPORT, HEIGHTS, WINDERMERE.

EUCLID AV.

- |      |  |
|------|--|
|      | Euclid av.   |
|      | Wade Park—   |
|      | Places of public interest in Wade Park:                                |
|      | Wade Park Zoo.   |
|      | Perry Monument.  |
|      | Rice Monument.   |
| 2430 | Adelbert College.  |
|      | Case School of Applied Science.  |
|      | Burton, Chardon and Heights lines branch off and continue on page 162. |
|      | Park Boulevard.  |
|      | Bellflower av, 1 b n.  |
| 2442 | Adelbert st: Stop here for—  |
|      | Mine, 2 b s, 1 b e.  |
|      | Adelbert Hall, 102 Adelbert st.  |
|      | Law School of Western Reserve University, 135 Adelbert st.             |
|      | Cummington rd, 1 b's.  |
| 2516 | Walter av, now Abington road.  |
| 2516 | Abington road.   |
|      | Arey av, 2 b s, 1 b w.   |

East Bound—Destination and Dashboard Sign

COLLINWOOD, EAST CLEVELAND, EUCLID BEACH. PAINESVILLE-FAIRPORT, WINDEMERE

EUCLID AV.

- |      |  |
|------|--|
|      | Euclid av.                                       |
| 2556 | Cornell st.                                      |
|      | Edge Hill rd, 5 b s.                             |
|      | Cornell pl, 2 b s.                               |
|      | Brandon st, 3 b s.                               |
|      | Paul st, 3 b s, 1 b n.                           |
|      | Knox st, 2 b s.                                  |
|      | Brightman, The, 39 Cornell st.                   |
| 2580 | Mayfield st: Stop here for—                      |
|      | Our Lady of the Rosary Church, Cath, 4 b e.      |
| 2585 | Ford pl: Stop here for—                          |
|      | Bellflower av, 1 b n.                            |
|      | Magnolia av, 2 b n.                              |
|      | College for Women, The, 76 Bellflower st, 1 b n. |
|      | Hayden Hall, 76 Bellflower st., 1 b n.           |
| 2658 | Nantucket av.                                    |
| 2659 | Rosedale av.                                     |
|      | Euclid, The.                                     |
|      | Juniper Drive, 1 b n.                            |

Dashbord Sign

COLLINWOOD, EAST CLEVELAND, EUCLID BEACH,  
PAINESVILLE, FAIRPORT, WINDERMERE.

EUCLID AVENUE, CITY.

- 2709 Euclid av.  
Ridgewood st.  
Luceil st.
- 2733 Klaustermeyers Block.
- 2741 Anndale st.  
Garfield Savings Bank Co, The.
- 2759 Calvary Church, Evangelical Lutheran.
- 2766 N Y C & St L Ry Depot.
- 2769 Steffens Block.
- 2788 Cozads Hall.
- 2794 Cozads Block.
- 2794 Lakeview Temperance Reading Room.
- 2796 East End av—  
Newburn st, 1 b s.  
Change here for Mayfield see page 287.
- 2800 East Cleveland Savings & Loan Co.
- 2806 U S Postoffice Station E.
- 2808 Cleveland Electric Ry. Car House.
- 2808 Cleveland Electric Ry Engineer's Office.
- 2808 Cleveland Electric Ry Shops.
- 2810 Cleveland Electric Ry Athletic Club.
- 2826 Carabelli st.
- 2832 Garfield National Memorial Association.  
East Cleveland Cemetery.  
Lakeview Cemetery.  
Garfield Monument inside Lakeview Cemetery.
- 2889 Lakeview Church, Congregational.
- 2900 Winmanette ct.

EUCLID AVE—E. Cleveland

- McKinley st, 1 b n.  
City limits to East Cleveland.,  
East Cleveland.  
Euclid Av E C.
- 2962 Lakeview av.  
Waterloo st, 3 b n, 1 b w.
- 3000 Woodlawn av.  
Wierfield st, 1 b se.
- 3015 Auburndale av.
- 3020 Penrose av.
- 3020 Auburn, The.
- 3036 Brightwood st.
- 3047 Hower av.
- 3050 Wadena st.
- 3078 Delmont av.
- 3089 Elberon av.
- 3112 Lockwood av.  
Cobden ct.
- 3176 Idlewood av.  
Mildred st, 1 b s.
- 3206 Rosalind av.

COLLINWOOD, EAST CLEVELAND, EUCLID—BEACH,  
PAINESVILLE-FAIRPORT, WINDEMERE

EUCLID AVENUE—E. Cleveland

- |      |  |
|------|--|
| 3232 | Euclid av.<br>Garfield ct.<br>Lambert st, 1 b s.   |
| 3265 | Superior st.   |
| —    | Forest Hill, Rockefeller's Home.   |
| 3351 | Fay st.  |
| 3364 | Mt Union st.<br>Fernwood st, 1 b s.  |
| 3377 | Eddy road.<br>Peoples Church, 639 Eddy rd.   |
| 3396 | Wellesley st.  |
| 3418 | Vassar st.<br>Windermere Terrace, 2 b se.  |
| 3427 | Lakefront av.<br>Stafford pl, 2 b ne, crossing R R track.<br>Oneida st, 3 b nw.<br>Oswego st, 3 b nw, 1 b w.<br>Pontiac, 1 b nw, 1 b w.<br>Winona st, 3 b nw, 3 b w.<br>Iroquois st, 4 b nw. |
| 3469 | Windermere Church, M E.  |
| 3478 | Belmore rd.<br>Holyoke st.   |
| 3493 | Elsinor st.  |
| 3500 | Windemere st.<br>Windemere Church, Presbyterian.   |
| 3531 | Andrews av.  |
| 3538 | Knowles st.  |
| 3570 | Beersford pl.<br>Amherst st.   |
| 3594 | Cleveland Trust Co, The.<br>Cleveland Electric Ry Car House.   |

End of Windemere line; return on same route  
via Public Square to Union Depot. See page 288.

Collinwood and Euclid Beach lines branch off here  
and continue on page 154.

The  
Whitworth  
Bros. Co.,

Long Distance  
'Phone, Bell  
Main 2626.



60  
High Street,  
Cleveland,  
Ohio.

EAST CLEVELAND, PAINESVILLE-FAIRPORT.

EUCLID AVENUE.—East Cleveland

	Euclid av.
3594	Windemere Savings & Banking Co, The.
3597	East Cleveland Church, Baptist.
3610	Marlowe st. Dartmore ct, 1 b s.
	Doan av.
3686	Rosemont road. Wymore av, E C. Lee road. Page st. Terrace rd, 1 b e. Northfield st. Manhattan st, 1 b n and cross R R track. Chapman st. Grand View Terrace, 2 b s. Grasmere st. Strathmore st. Stanwood st. Orchard View Terrace, 1 b s. Prospect st. Shaw Academy. Shaw av. Taylor road. Coit av. Pitney av, 4 b nw. Elm st, 2 b n, on Coit av. Hastings st. Collamer st. Allandale av. Noble st. East Collamer st. Halliday st, 3 b n. Fleming st, 1 b n, cross R R track. Moran st, 2 b n, cross R R track.
	End of East Cleveland line, return via Public Square to Union Depot. See page 288.
	Clarewood st—East Cleveland.

## THIS GUIDE

is for sale at all news stands and bookstores, or mailed on receipt of 25c., postpaid. Published by THE WHITWORTH BROS. Co., 60 High St., Cleveland.

Dashboard Sign—Painesville, Fairport.

THE CLEVELAND, PAINESVILLE & EASTERN R. R. CO.—

Main Line.

President's Office, Electric Building, Cleveland, O.

General Office, Willoughby, O.

City Ticket Office, 6 Public Square.

C. W. Wason, Pres't.

Fred S. Borton, Sec'y.

J. A. Beidler, V. Pres't.

G. E. Bender, Asst. Sec'y.

C. A. Post, Treas.

J. Jordan, Supt.

Miles	S'g'l Fare	R'd Trip	Distances and fares from Public Square Cleveland.
10	.10		Euclid, Ohio.
14½	.15	.30	Wickliffe.
16½	.20		Rush rd.
20	.25	.45	Willoughby.
			Morman Temple, Kirtland, O., 3 miles s of Willoughby.
			Of interest in Willoughby; Erie st. Cleveland, Painesville & Eastern R. R. Co. General office. Car house. Power house.
21½	.30	.55	Reynolds.
24	.35	.60	Fort Herrick (Salvation Army Farm).
24	.35	.60	Mentor.
			Garfield's former home, Mentor, Ohio.
26½	.40	.70	Heisley.
30	.45	.80	Painesville.
			Of interest in Painesville : Lake Erie College for Women.
33½	.55	.95	Fairport.
			End of line, return on same route to Public Square, Cleveland, Ohio.

Road Map of Cuyahoga County.

Printed in Six Colors.

Mailed on receipt of twenty-five cents.

For sale at news stands.

The Whitworth Bros. Co.,  
60 High St., - Cleveland, O.

'Phones : Bell, M. 2626.

North-east Bound—Destination and Dashboard Sign  
**COLLINWOOD, EUCLID BEACH.**

St. Clair St. C'w'd. | Hayden Av. C'w'd. | Hayden Av. E. C. |

Continued from page 151.  
 Private way Cleveland Ry Co.  
 Hayden av.  
 Doan av.  
 Scioto av.  
     Alleghany st, 1 b e.  
 Kennebec av.  
 Potomac av.  
 Savannah av.  
 Orinoco av.  
 Missouri av.  
 Mississippi av.  
 Shaw av.  
     Clayton st, w.  
  
 Hayden av, Cw.  
 Collinwood town.  
 Woodworth st.  
     Forestpark st, 2 b w.  
     Cleveland av, 3 b w.  
 St Clair st.  
     Hale st, 1 b w.  
  
     Maple st, 6 b w, 1 b s.  
     Maryland, 6 b w, 2 b s.  
     Oakwood, 2 b w.  
     Grass st, 4 b w, 3 b s.  
 Cleveland Crematory on West st.  
 Adams av.  
  
 Euclid Beach line continued on page 156.

**FOR SALE CHEAP.**

**25 H.P. Gas Engine.**—Exceptionally High Grade Engine. Can be used for both power and electric lighting. Good as new. Address

**Whitworth Bros. Company,**  
**60 High Street,           -           -           Cleveland, O.**

Long Distance 'Phone, Bell Main 2626.



COLLINWOOD.

St. Clair st.—C'w'd.

Colt av.  
 Brooks av.  
 Stone av.  
 Rose av.  
 Lyman av.  
 Clark av.  
 Manning st.  
 Grays ct.  
 Mars ct.  
 Collamer st.  
     John st, 3 b e, 1 b s.  
     Ruple st, 5 b ne on St Clair st.  
     Ansel st, 4 b e, 1 b s.

East Collamer st.  
     Moran, 4 b s.  
     Bishop st, 1 b s.  
     Halliday st, 3 b s.

Vine st.  
 Laurel st.  
 Disette st.  
     Ferris st, 1 b e, 1 b n.  
     Clinton st, 1 b e.

Manchester st.  
 Granger st.  
 School st.  
     Adelbert st, 3 b e.  
     John st, 5 b e on St Clair st.  
     Putnam, 2 b e.

Delaware st.  
 Crosby st.  
     Otto st, 1 b e.  
     Pen st, 6 b e.  
     Division st, 4 b e.  
     Harlem st, 5 b e.

Collins av.  
     Midland av, 4 b e on Collins av and 1 b s.  
     Sheffield st, 7 b e on Collins av.  
     Chatham st, 3 b e.  
     Dare st, 9 b e on Collins.  
     Case st, 2 b e.  
     Bruce st, 8 b e.  
 Lake Shore Railway Shops.

End of Collinwood line, return via Public Square  
 to Clark av., car sign Clark av. Page 133.

Collamer st.—C'w'd.

North-east Bound—Destination and Dashboard Sign  
EUCLID BEACH.

Adams Av.—Collinwood  
|  
Kent st.  
|  
Lake Shore Blvd.  
|  
Maple st.

Continued from page 154.  
Adams av.  
Colt av.      Burton st, 2 b nw on Colt av.  
Linden st.  
Cross st.  
Beech st.  
Maxwell av.  
Kirby av.  
Manchester st.  
Parker st.  
L S & M S Ry Depot, Collinwood.  
Kuhlman G C Car Co, The.  
Quimby st.      Wick av, 1 b w.  
Bryant st.  
Faber av.  
Dale st.  
Miller av.  
Darley st.  
Montgomery av.  
Kenneth st.  
Jennie av.  
Henry st.  
Fulton st.  
Florence st.  
Thomas st.  
Melrose st.  
Charles st.  
  
Kent st.  
Westropp av.  
Lake Shore Boulevard.  
  
Manhattan Beach—  
  Places of public interest at Manhattan Beach:  
    Bostock's Amphitheater and Animal Show.  
    Groveland Club.  
    German American Club.  
Bower st.  
Maple st.  
  
Collamer st.  
  Hartley st, 1 b s.  
  Poplar st, 1 b s.  
Park av.  
  Arcade st, 1 b s.  
  Forest st, 2 b s on Park av.  
  Lake st, 2 b s.

Destination and Dashboard Sign

EUCLID BEACH.

Park Av. C'w'd.

Alabama st.  
 Michigan st, 2 b e.  
 Ohio st.  
 Vermont st.  
 Beulah Park.  
 Euclid Beach Park.  
 End of Euclid Beach line, return to Clark av., car  
 sign Clark av. Page 133.

East Bound—Destination and Dashboard Sign

WADE PARK.

Case Av.

Continued from page 145.  
 Case av.  
 617 Windsor av.  
     Hydriatic Institute, 51 Windsor av.  
     Fire Engine No 17, 151 Windsor av.  
 589 Adla, The.  
 577 Perkins av.  
     Kelley st, 2 b n.  
     Second German Church, Bapt, near Kelley,  
     1 b n.

Perkins Av.

Sawyer, The.  
 282 Antionette, The.  
 330 Standard ct.  
 417 Willson av.  
     Collings, The, 1 b s on Willson av.  
     Wigmore, The, on Curtis av, 1 b s on Will-  
     son av to Curtis av.

Willson Av.

827 Riding Academy, Troop A.  
 827 Armory, Troop A, O N G.  
 Perkins pl.  
 788 Elim Home.  
 778 Mason st.  
     Walworth Church, M E.  
 760 Bethany Home for Invalid Children.  
 772 Emergency Hospital.  
 773 Hough av.  
     Bahford The, 2 b n. on Willson av.

WADE PARK.

Hough Av.		Hough av.
		North Olive st.
		Norvelo, The, 4 North Olive st.
		Olivett, The, 14 North Olive st.
	62	Olive st.
		Apollo, The, 34 Olive st, 1 b s.
		Olive Hall, 116 Olive st.
		Olive pl.
	89	Lucky Dog Magazine (newspaper).
	126	Kensington st.
	131	Park Terrace.
	139	Hough Terrace.
	156	Dorchester av.
		Hough Av Church, Reformed.
	159	Norwood st.
	Edna Terrace, 58 Belvidere, 1 b n to Belvidere.	
	Belvidere st, 1 b n.	
	Rose Terrace, 50 Belvidere, 1 b n to Belvidere.	
	Sunny Side Terrace, 49 Belvidere, 1 b n to Belvidere.	
Dunham Av.		Dunham pl.
	194	Dunham av.
		Kirk st, 1 b e on Hough av.
		Lucerne av, 2 b s.
	353	Fair ct.
	352	Garry, The.
	318	Quinby av.
		Margaret pl, 1 b e.
		Quinby pl, 2 b e.
		Shady Side Terrace, 144 Quinby, 1 b e.
		Radcliffe, The, 4 Margaret pl, 1 b e.
		Dunham Av Church, Disciple.
	272	Lexington av.
		Norwood, The, 544 Norwood, 1 b w, 1 b n
		Base Ball Grounds.
224	Beecher st.	
193	Astor av.	
157	Zoeter av: Stop her for—	
	Russell Av Chapel, Bapt. cor Russell, 3 b s.	
119	Pennsylvania av.	
100	Wade Park av.	
	Norwood st, No 424, 1 b w on Wade Park av.	
65	Whitney av.	

Destination and Dashboard Sign

WADE PARK AV.

WADE PARK AVENUE.

- Wade Park av.  
Willson's Hall.
- 44 Roland, The.
- 45 Wilson Block.
- 45 Seventh Day Adventist Church.
- 118 Russell av: Stop here for—  
Russell Av Chapel, Bapt. cor Zoeter, 2 b s.
- 162 Giddings av.  
Wade Park Manual Training School.  
Dellenbaugh st, 1 b s.  
Lawnview av, 3 b s.  
Melrose av, 2 b s.  
Star av, 3 b n.
- 240 East Madison av: Stop here for—  
Dorcas Invalid Home, 600 E Madison av,  
1 1-2 b n.  
Madison Av Gospel Hall, 665 E Madison av.  
Gospel Hall, 676 E Madison av.  
Decker av, 2 b n.  
Cory av, 3 b s.  
Everett pl, 2 b s.  
Lawnview pl, 3 b s, 1 b w.  
Redell st, 1 b n.  
Corry Block, 1 b s.
- Madison Av Church, Presbyterian.
- 269 Swedish Congregation, E L.
- 289 Geauga, The.
- 312 Isham ct.
- 340 Aumer ct.  
Aumer ct pl, 1 b s.
- 343 Seedle av.
- 372 Montrose st.  
Genesee pl, 1 b s.
- 373 Beaumont st.
- 391 U S Postoffice Sub Station No 10.
- 393 Genesee Bank Building.
- 393 Genesee Savings & Banking Co, The.
- 398 Genesee, The.  
Fire Engine No 22.
- 399 Norwalk, The.
- 407 Pecks Hall.
- 408 Genesee av.  
Gale st, 1 b n.  
Regina, The, 177 Genesee av, 1 b s.  
Queen, The, 180 Genesee av, 1 b s.
- 443 Van Ness av.

WADE PARK.

Crawford Road parallel and north with car line—Wade Park Avenue.

WADE PARK AVENUE.

		Wade Park av.
		Fidelity Church, Free Baptist.
468		Commonwealth av.
		Massachusetts, The, 257
		Commonwealth av 1 b s.
		Church of the Holy Spirit, P E.
496		Marcy av. Stop here for—
		Rescue Home for Erring Women,
		212 Marcy av, 2 1-2 b s.
		Blaine st, 2 b s.
		Marcy, The, 140 Marcy av.
		Chatham, The, 221 Marcy av, 2 b
		Kenmore st, 3 b s.
		Meridian st, 4 b s.
		Oren st, 1 b s.
		Seaforth, The, 176 Marcy av.
		Wade Park Av Church, M E.
		Alhambra, The.
515		Belgrave, The.
525		Brookdale st.
		Christian Missionary Alliance, 80
		Brookdale.
545		Claremont st.
560		Pansie pl.
563		Lindus st.
609		Shipherd st.
637		Mather st.
662		Crawford rd, see second column.
		Amwell st, 2 b s.
		Blackwell ct, 1 b s.
		Hollyrood av, 3 b s, 1 b e.
		Rosalind st, 3 b s.
		Talbot st, 3 b s.
		Talbot ct, 3 b s, 2 b e.
508	706	Ansel av.
		Wade Park—
		Points of interest in Wade Park:
		Perry Monument.
		Wade Park Zoo.
		Rice Monument.
		Rockefeller Park.
		Gordon drive.
		East High Level drive.
682	826	Doan st.
		Park Overlook st, 2 b n.
		Magnolia av, 1 b s.
		Orville st, 3 b n.
		Lee av, 2 b n.
		East Crawford rd, 1 b n.
	919	Cactus drive.
	1021	Lotus lane.
		Park Church, 1 b n, 1 b e.
	1060	Mistletoe st.
		Hazel ct. 1 b s, 1 b w.

WADE PARK.

Crawford road parallel with and north of car line—Wade Park av.	986	ANNDALE ST.   WADE PARK AV.	1120	Wade Park av. Rosedale av. Knowlton st, 4 b n. Itaska st, 3 b n. Juniper Drive, 1 b s. Kelton st, 4 b n. Rosedale ct, 2 b n. Crawford ct, 1 b n, 1 b w.
			1168	Ridgewood st. Anndale st. Elmdale st, 1 b e.
				Hazel st. Euclid av.

EUCLID AVENUE.	2741	Euclid av. Annadale st.
	2759	Garfield Savings Bank Co, The.
	2766	Calvary Church, Evangelical Lutheran.
	2794	N Y C & St L Ry Depot.
	2796	Lakeview Temperance Reading Room.
		East End av.
		Change cars for Mayfield, see page 172.
	2800	East Cleveland Savings & Loan Co.
	2806	U S Postoffice, Station E.
	2808	Cleveland Electric Railway car house.
	2808	Cleveland Electric Ry, Engineers Office.
	2808	Cleveland Electric Railway Shops.
	2810	Cleveland Electric Ry Athletic Club
	2826	Carabelli st.
	2832	Garfield National Memorial Association. East Cleveland Cemetery. Lakeview Cemetery. Garfield Monument.
2889	Lakeview Church, Congregational.	

End of Wade Park line, return via Public Square to Detroit st. See page 216.

East Bound—Destination and Dashboard Sign  
 BURTON, CHARDON, GATES MILLS, HEIGHTS.

Stearns st.	Continued from page 149. Deering st. On private way to— Stearns st.
Cedar Av.	Fairchild st. Cedar av. 1822 Deforest st. Sturtevant st, 1 b s. 1829 Glenwood st. Cedar Glen. Caswell st. Blue Rock pl. Blue Rock Springs. Ambleside av. Idlewild st, 1 b s, 1 b e, 1 b s. Dardanell st, 1 b s, 1 b e, 2 b s. Ambler Parkway. 1957 Murray Hill av. Arcy av, 2 b n, 1 b e. Buell pl.
Euclid Boulevard—Cleveland Heights	City Limits to:— Cleveland Heights. Euclid Boulevards. Westwood av. Beacon St Hill, 2 b s. Roundout av, 7 b s. Southwood av, 6 b s. Northwood av. Arter st, 2 b e, 2 b s. Grand View av, 2 b e on Cedar rd. Harcourt st, 1 b s. Hill st, 1 b s, 1 b w, 1 b s. Kenilworth rd 1 b n. Eastwood av. Mapleside av, 3 b s. Loveland st, 2 b s. Cedar rd. Edward st. Derbyshire rd. Norfolk rd, 1 b e on Derbyshire rd. Surrey rd, 1 b e on Derbyshire rd. Kent rd, 2 b e. Bellfield av, 1 b s, 1 b w. Overlook rd. Berkshire rd. Edge Hill rd. St Albans Church, P E. Upper Overlook rd. Hampshire rd.



Destination and Dashboard Sign

BURTON, CHARDON, GATES MILLS, HEIGHTS.

Euclid Bvd., Clevel'd Hts.

Lancashire rd.  
Morningside rd.  
Coventry rd.

Preyer av, 2 b e on Euclid Heights Boulevard and 1 b n.

Euclid Golf Club.  
Garfield Monument.

End of Heights line, return via Public Square to Brooklyn. See page 133.

# The Whitworth Bros. Co.,

60 High Street, - Cleveland, Ohio.

# PRINTING.

## Die Cut Label Work a Specialty.

Long Distance 'Phone, Bell Main 2626.

Dashboard Sign—Burton, Chardon, Gates Mills.

**EASTERN OHIO TRACTION CO.**

General Office, 1314 Schofield Bldg.

Geo. T. Bishop, Pres't and Manager.

Jas. A. Currie, Sec'y and Treas.

H. A. Sherwin, V. Pres't.

Geo. A. Hendrickson, Auditor.

F. H. Kirkham, Pass. & Freight Agt.

Miles	Sin'le Fare	R'nd Trip	Distance and fare from Public Square, Cleveland.
			Lancashire rd—Euclid Heights. Center av—Euclid Heights... Monroe av, 2 b e. Hurst av, 3 b e. Cadwell av, 1 b e. Hampshire rd—Euclid Heights. Mayfield rd—Mayfield Road. Plaisted ct—Mayfield Road. Florence st, 1 b s, 1 b w. Lee rd—Mayfield Road. Compton rd. Taylor rd. Minor rd. Yellowstone rd. Hilliard rd. Noble rd. Huge rd Town line.
9	.10	Round trip tickets not sold on this division.	South Euclid.
13	.15		Mayfield.
14	.15		Rainbow Cottage.
16	.25		Gates Mills— Places of interest at Gates Mills: Eastern Ohio Traction Co, car house. Eastern Ohio Traction Co, power house. Maple Leaf Inn.
19	.35		Summit
20	.35		Chesterland Caves.
22	.40		Scotland.
26	.45		Novelty.
28	.50		C & E Junction.
29	.55		Fowlers Mills.
30	.55		Mansfield.
32	.60		Bass Lake.
32	.60		Chardon.
28	.50		Smiths.
31	.55		Punderson Lake.
35	.60		Burton.
39	.70	Middlefield.	
			End of line; return on same route to Public Square, Cleveland.

CENTRAL AV., CHAGRIN FALLS, GARRETSVILLE, HIRAM.

Continued from page 141.

Erie st.

Lyric Theater, German.

418 Bolivar st.

Terminal Station, ½ b w.

Cleveland Homoeopathic Medical College, 53

Bolivar st, 1 1-2 b w.

Spaulding, The, 101 Bolivar, ½ b e.

Cleveland Art Club, 96 Bolivar st, ½ b e.

Electric Package Co, 64 Bolivar st, 1 b w.

431 Utica Block.

443 Erie ct.

Erie St Cemetery.

454 Eastern Ohio Traction Co Freight Office.

456 Gospel Rescue Mission and Industrial Home for Men.

464 Eagle st.

Terminal Station.

Bnai Josphurun Congregation. 50 Eagle st. 1 b w.

Salvation Army Citadel.

Citadel Hotel.

Salvation Army Corps No 1.

Salvation Army Provincial Headquarters.

489 Sumner st.

Corlett pl, 1 b e.

490 Wigman lane.

496 St Johns A M E Church.

505 Church Our Lady of Mt Carmel, Catholic.

505 Holy Cross Monastery.

508 Central av.

Chagrin Falls, Garrettsville, Hiram car line continued on page 191.

534 Germania Hall—

Of interest in the Germania Hall:

Cleveland Bowling Club.

Cleveland Seat Club.

Germany al.

Central av.

168 Allen st.

Bronson al, 1 b n.

187 Oviatt Block.

197 St Anthonys of Padua church, Catholic.

199 Plum ct.

204 Plum st.

221 Fire Engine No 3.

ERIE STREET.

CENTRAL AV.

East Bound—Destination and Dashboard Sign

CENTRAL AV.

CENTRAL AVE.

234	Central av. Brownell. Judd st, 1 b s. Winter Block, 157½ Brownell, s.
261	Cleveland College of Physicians and Surgeons. Huntington st: Stop here for— Cleveland Academy, 276 Huntington st. Prescott, The, 279 Huntington st. Veterinary Hospital, 306 Huntington st.
286	Fourfold Gospel Mission.
299	Cheshire st: Stop here for— Huling, The, 28 Cheshire st. Rescue Home Mission, 1 b n.
336	Harmon st: Stop here for— St. Marys Home for Working Girls, 103 Harmon st
343	Granger st.
380	Perry st: Stop here for— Charity Hospital, 1 door south. Free Dispensary to Charity Hospital, cor Marion st, 1 h s. D'Perry, ½ b n. Marion st, 1 b s. Marion pl, 1 b s, 1 b e.
442	Sked st: Stop here for— Normal Training School, 1 b s.
447	Antioch Church, Baptist.
448	Woodliff Hall.
465	Lindhurst ct.
473	North pl.
507	Garden pl. Central av. Jackson ct.
534	Greenwood st. Pine st, 1 b n. Avenue De Park, apartment house, 1 b n.
	Laurel al.
564	Laurel st.
586	Sterling av: Stop here for— Shiloh Church, Baptist, 694 Sterling av. 1-2 b s. Richwald, The, 635 Sterling av.
	Atkinson al.
	Newton al.
612	Mayflower st: Stop here for— Mt Zion Church, Congregational, 1-2 b s.
617	Newton st.
646	Linden st. Linden pl, 1 b s.
651	Blair st: Stop here for— First Church Dutch Reformed, 1-2 b n.

CENTRAL AV.

CENTRAL AVENUE.

- |      |   |
|------|---|
|      | Central av.   |
| 670  | Zion A M E Mission.   |
| 678  | Harper st.  |
| 683  | Calvert st.   |
| 706  | Hackman st.   |
| 713  | Hayward st.   |
| 724  | Scovill ct.   |
| 746  | Forest st: Stop here for—<br>Forest ct, 1 b s.<br>Cory Chapel M E, 76 Forest st, 1 b n.<br>Fire Engine No 7.<br>Cleveland City Guards Armory, 127 Forest<br>st, 1 b s.<br>Mt. Sinal Hospital, 173 Forest st, ½ b s. |
| 769  | William st.   |
| 788  | Putnam st.  |
| 807  | Grant st.   |
| 820  | Osborn st: Stop here for—<br>Holland Church, Reformed, 29 Osborn st,<br>1-2 b s.  |
| 854  | Case av: Stop here for—<br>Winona, The, 949 Case av, 1-2 b n.   |
| 894  | Beech st.   |
| 897  | Livingston st.  |
| 919  | Haffners Hall.  |
| 926  | Kennard st: Stop here for—<br>Home for Aged Women, 194 Kennard st,<br>1-2 b n.  |
| 960  | Arlington st: Stop here for—<br>New Jerusalem Church, Swedenborgian,<br>1-2 b n.<br>Hebron Home, 180 Arlington.   |
| 979  | Rose, The.  |
| 984  | Willson av.<br>Rose The, 1291 Willson, ½ b s on Willson<br>av.<br>Majestic, The.<br>Temple, the.<br>Temple Library.<br>Y M J A.   |
| 1016 | Van Buren st.<br>Schaber Apartments, 7 Van Buren.   |
| 1052 | First av.   |
| 1090 | Lodge av.   |
| 1128 | Richland av.  |
| 1166 | Second av.<br>Tudor Flats, 41 Fourth av, 2 b n to Fourth<br>av.<br>Graham Terrace, 1½ b n.<br>Clague ct, 1 b s.   |
| 1192 | Gospel church.  |

Dashboard Sign

CENTRAL AVENUE.

CENTRAL AVENUE.

1212	Central av. Baden av. Baden ct, 1 b s. Bell ct, 2 b s. Streaver pl, 3 b s.
1232	C & P R R Tracks.
1237	Clarkwood av.
1243	Vacha's Hall.
1248	Stone Block.
1255	Jessie st. Irvington st.
1306	Cone st.
1309	Belmont, The. Enterprise, The.
1322	Giddings av. Chamberlain st, 1 b s. Montgomery st, 2 b s.
1359	Brenton st. Plymouth st. Sokol Cleveland, 78 Plymouth.
1392	Parker st.
1407	Mooneys ct.
1426	Brooker av.
1450	Lussenden av.
1459	Wachalec's Hall.
1488	East Madison av. Golden av, 1 b n. Amos st, 2 b s. Madison pl, 1 b n. Lucla st, 1 b s.
1556	Edwards av.
1592	Lincoln av. Stop here for— St. Adelberts Church, Cath. 307 Lincoln av. 1-2 b s.
1620	Chambers Block.
1624	Bertram st. Alanson st. Baker, The, 5 Alanson st.
1630	Bertram, The.
	End of Central av line, return on outgoing route to Public Square.

CEDAR AV.

Sibley street parallel with and north of car line on Cedar avenue.

	PERRY ST.	
		Continued from page 143.
		Perry st.
		Caton ct.
	66	Haber, The.
	87	Sibley st, parallel and north with Cedar av. See 2d column.
	121	Cedar av.
72		D'Perry, ½ b. s on Perry st.
	73	Cleve st.
		Lindhurst ct.
		North pl.
		Garden pl.
144	144	Greenwood st.
		Avena De Parks, 1 b s.
		Pine st, 1 b s.
		Parks pl.
194	194	Sterling av. Stop here for—
		Blair al, 1 b s.
		Convent of the Good Shepherd, cor Sibley, 1 b n.
		House of the Good Shepherd Re- formatory for Women, 1 b n.
		Newton al.
		Lanes Memorial Church.
		Earl, The.
246	228	Newton st.
249	245	Sago st.
		Bonair, The.
		Albany, The, on Sago st.
	249	Soul Winner, The (weekly).
	262	Blair st. Stop here for—
		First Church, Dutch Reformed, 1-2 b s.
	263	First Church, Friends.
	292	Calvert.
294		Eppley, The.
322	322	Hayward st. Stop here for—
303		Cleveland Gatling Gun Armory, 1 b n.
		Naval Reserve Armory, 1 b n.
303		Newport, The.
304		Melbourn, The.
340		Hayward, The, 30 Hayward st.
		Aetna, The, 1 b n.
		Cleveland Institute for Stammer- ers, 1 b n, 1-2 b e.
856	352	Forest st. Stop here for—
		Cory Chapel, M E, 76 Forest st, 1-2 b s.
		Cleveland City Guards Armory, 1 1-2 b s.

CEDAR AV.

Sibley street parallel and north with car line on Cedar Avenue.

CEDAR AVENUE.

438	Cedar av.
450	Cedar Av Church, Disciple.
	378 Willam st.
	414 Grant st.
	439 Stokes al.
	456 Case av.
	Case Av Church, Presbyterian.
517	502 Livingston st.
520	Halcyon, The.
550	526 Kennard st. Stop here for—
	Monroe, The.
	Home for Aged Women, 194
	Kennard st, 1-2 b s.
	Halcyon, The, 1 b n.
558	560 First Church of Christ, Christian Science.
608	Arlington st. Stop here for—
	New Jerusalem Church, Sweden-
	borgian, 1-2 b s.
	602 Candace, The.
	Willson av.
	Sibley, The, 1020 Willson av, 1
	b n.
	Maternity Hospital 1 b n on
	Willson av, 1 b e on East
	Prospect.
	Central High School.
	Central Manual Training School.
	East Side Night High School.
646	Kenmore, The.
712	Second av.
	Graham Terrace, 3 b s.
	Tudor Flats, 41 Fourth av, 2 b s
	to Fourth av.
730	Cleveland Electric Ry, power house,
	C & P R R Tracks.
786	Glendale av.
	Ridgeway st, 1 b s.
800	Troy, The.
816	Clarkwood av. Stop here for—
	The Clarkwood, 49 Clarkwood
	av, 1-2 b s.
846	Harriet av.
	Harriett, The, 40 Harriett av.
878	Jessie st.
912	Irvington st.



East Bound—Destination and Dashboard Sign

CEDAR AV.

East Prospect street parallel with and north of car line on Cedar avenue

330

944 Cedar av.  
East Prospect st. See 2d column.  
Giddings av. Stop here for—  
First Church, U P, cor E Prospect, 1 b n.  
Mount Vernon, The, 601 Giddings av, n.  
Monticello, The, 1 b n, ½ b e.

980 Brenton st.  
985 Church of Rational Religion.  
1018 Plymouth st.  
Sokol Cleveland, 28 Plymouth st.

456

1048 Brooker av.  
1067 Watkins av.  
Cleveland Kindergarten Training School.  
Lend-a-Hand Mission.  
1082 Kenwood st.

494

Madison pl, 1 b s.  
Verne, The.  
1110 E Madison av.  
Golden av, 1 b s.

602

CEDAR AV.

Ambler av.  
Silverthorne av.  
Whittier av.  
Janes st.  
1143 Cedar pl.  
Lorenzo st.  
Hylas st.  
1216 Lincoln av.  
1246 Bertram st.  
Trinity Church, Congregational.  
1266 Alanson st.  
Baker, The, 5 Alanson st.

691

1289 Beechwood st.  
1308 Dollar Saving & Banking Co, The.  
1314 Megerth, The.  
1318 Vienna st.

726

Fyvie, The.  
Lafayette, The.  
Bolton Av Church, Presbyterian.

738

1354 Bolton av.  
1367 Puritan, The.  
1394 Bell av.  
1416 Infants Rest.  
Oakdale, The,  
1432 Oakdale st.  
Laughlin, The, 209 Oakdale st, 1 b s.

1460 Burt st.  
1469 Logan av.  
1494 U S Post Office Sub Station No 8.  
1494 Logan, The.  
Hollingsworth ct, 1 b n.

Dashboard Sign

CEDAR AV.

				Cedar av.
		1526		Streator av. Streator pl, 1 b s.
		1558		Sayles st.
		1580		Halsey st. Wain al, 1 b s. Halsey ct, 1 b s.
				Cedar Av Church, Baptist.

				Cedar av.
		1610		Doan st. Hudson st, 3 b s. Second A M E Church, 3 b s, ½ b e. Norman st, 4 b s. Wilbur st, 1 b n. Wilbur ct, 1 b n, 1 b e. Frank st, 1 b s. Arthur st, 2 b s.
		1654		Elmside st.
		1655		Centennlal st.
		1693		Stark st.
		1722		Salvation Army, 6th corps.
		1748		Fairmount st. Fairmount Home, 900 Fairmount st. Reader ct, s on Fairmount beyond Reservoir. Vinecliff av, 2 b s.
				Cleveland Electric Railway car house. Fairmount Water Reservoir.
		1801		Stearns st.
		1822		Beu Block.
		1822		DeForest st. Sturtevant st, 1 b s.
		1829		Glenwood st. Blue Rock Springs.
				End of Cedar av line, return via Public Square to Union Depot. See page 287.

AKRON, BROADWAY, KINSMAN, UNION—S. E. Bound.  
 VIA CENTRAL VIADUCT, FAIRFIELD—S. Bound.  
 SCOVILLE, WOODLAND AV.—E. Bound.  
 FAIRFIELD, JENNINGS-BROOKLYN—S. Bound.  
 JENNINGS-CLARK—W. Bound.

ONTARIO STREET.

HURON ST—No line.

Continued from page 133.

- |     |  |
|-----|--|
|     | Ontario st.  |
| 183 | Howe st.   |
| 184 | High st. Stop here for—  |
|     | Volunteers of America, 1½ b e.   |
|     | Marine Block, 1 b e.   |
|     | Yale Building, 1 b e.  |
|     | Whitworth Block, 60 High st, 2 b e on High st.                               |
|     | The Whitworth Bros Co, Printing House, 60 High st, 2 b e on High st.         |
|     | Street Directory and Electric Railway Guide, 60 High st, 2 b e on High st.   |
|     | Wingate Block, 1 b e.  |
|     | Penn Block, 37 High st.  |
|     | Richardsons Block, 50 High st.   |
| 195 | Hurlbut Block.   |
| 207 | Rescue Mission.  |
| 215 | Boys Club.   |
| 226 | Huron st. Stop here for—   |
|     | Waller st, 3 b s.  |
|     | Huron ct, 2 b e.   |
|     | Foster Block, 119 Huron.   |
|     | Sheriff St Market House—   |
|     | Offices of interest in the Market House:                                     |
|     | U S Appraisers Office.   |
|     | U S Postoffice Sub Station No 19.  |
|     | Free Dispensary of the Cleveland Homoeopathic Medical College, 226 Huron st. |
|     | Training School for Nurses, 226 Huron st.                                    |
|     | Cleveland Homoeopathic Medical College, 230 Huron st.                        |
|     | Cleveland Homeopathic Hospital, 236 Huron                                    |
|     | Cleveland Training School for Nurses, 236 Huron st.                          |
|     | Empire Theater, 254 Huron st.  |

## Glimpses of Cleveland.

A beautiful little volume, illustrating all Parks, Boulevards, and pretty spots of Cleveland from 1833 to present time. For sale at all bookstores and news stands, or mailed on receipt of 25c. Whitworth Bros. Co.

Destination and Dashboard Sign

AKRON, BROADWAY, KINSMAN, UNION—S. E. Bound.  
 VIA CENTRAL VIADUCT, FAIRFIELD—S. Bound.  
 FAIRFIELD, JENNINGS-BROOKLYN—S. Bound.  
 JENNINGS-CLARK—W. Bound.  
 SCOVILL, WOODLAND—E. Bound.

HURON ST.—No car line.	Huron st.
	Caxton Building, 256 Huron st— Offices of interest in the Caxton Building: Engineers Review. Cleveland Fraternal News. Current Anecdotes, monthly. Dongo Hungarian Comic Paper. Milk Dealers' Journal, monthly. Inland Grocer, The. Union Gospel News. Cleveland Blue Book. Hungarian News, daily and weekly. Brotherhood of Locomotive Engineers Journal. Cleveland Camera Club. Case Library. Catholic Universe. Cleveland Town Topics. Finance. Finance Red Book. Street Railway News.
	Ontario st.
	Ashley al.
	Middle.
	344 Eureka Club.
	344 Childs Block.
	354 Hale's Block.
	356 German American Savings Bank.
	356 Masonic Hall for Colored.
	374 Bland & Hellers Block.
	Cleveland Consolidated Street Railway Employees Beneficial Ass'n.
ONTARIO ST	384 Bolivar st. Stop here for— Sheriff St Market House. U S Bureau of Animal Industry, 8 Bolivar st Sheriff st, No 188, 1 b e. Cleveland Homoeopathic Medical College, 53 Bolivar st. Terminal Station, Bolivar st. Electric Package Co, 64 Bolivar st, e. Austin al, 2 b e, 1 b n.
	Wheeling & Lake Erie Depot.
	393 Arch Hall.
	Central Market House.

AKRON, BROADWAY, KINSMAN, UNION.—S. E. Bound.  
 FAIRFIELD, JENNINGS-BROOKLYN, JENNINGS-CLARK.—  
 S. Bound.  
 SCOVILL AV., WOODLAND AV.—E. Bound.

ONTARIO STREET.

Ontario st.  
 399 Schildhauer's Hall.  
 407 Whaton Block.  
 415 Newcombe, The.  
 419 Factory st.  
     Stones Levee, 1 b s on Factory st.  
     Toronto st, 4 b s.  
     Cleveland Electric Illuminating Plant, 1 b  
         on Factory st, ½ b on Canal.

Sheriff st. Stop here for—  
     Sheriff St Market House, 2 b n of Sheriff st.  
     The Whitworth Bros Co, Printing House, 60  
         High st, 3 b n on Sheriff st.  
     Whitworth Block, 60 High st, 3 b n on  
         Sheriff st.  
     Street Directory and Electric Railway Guide  
         of Cleveland and Suburbs, 60 High st, 3  
         b n on Sheriff st.  
     Hungarian News, daily and weekly, 60 High

Eagle st. Stop here for—  
     B'nai Jeshurun Congregation, 50 Eagle st.  
         1 b e.

Carlton Block.  
 Woodland av.  
 Broadway.  
 Market National Bank, The.

Following lines branch off here and continue as  
 follows:  
 Fairfield, Jennings-Brooklyn, Jennings-Clark, Sco-  
 vill av, page 190; Kinsman, Woodland av, page  
 196.

H. S. GURNEY.

E. E. GURNEY.

## GURNEY BROTHERS

COMMERCIAL BOOK

MANUFACTURERS

Letter Copying Books, Duplicating and Trip-  
 licating Books and all kinds of books used in  
*Office, Shop, Factory or Store.*

**45 SHERIFF ST.**

South-east Bound—Destination and Dashboard Sign  
**AKRON, BROADWAY, UNION ST.**

**BROADWAY.**

	Broadway.
16	Wholesale Fruit & Produce Credit Co.
48	Central av. Points of interest on Central av.: W C T U. Giessen's Hall, 1 b n, ½ b e. Friendly Inn Industrial Mission, 16 Central. Friendly Inn Chapel, 26 Central av. Haymarket Kindergarten, 26 Central av.
53	Produce Exchange Banking Co, The.
157	Cross al. Minkon st, 4 b s.
167	Orange st. Cross st. Stop here for— N Y C & St L Ry, (Nickel Plate Depot, 1 b e on Broadway.) Lane st, 5 b s. Jerome al, 2 b s. Berg st, 3 b s. Akron and Union st. line continued on page 177.

South-east Bound—Destination and Dashboard Sign  
**BROADWAY.**

**ORANGE STREET.**

	Orange st.
103	Brownell st.
132	Odell al.
151	Cleveland Public Baths.
153	Cleveland General Hospital.
155	Free Dispensary of Cleveland General Hospital.
183	Hebrew Relief Society (rear of 183).
194	Perry st. Stop here for— Perry Theater, 369 Perry st, 1-2 b n. Josephine Mission, Baptist, 369 Perry st, 1 b s. Roskoph al, 2 b s. Bernstein Block, 1 b n. Cherry st, 1 b s. Cherry al, 1 b s.
195	Liberty Hall. Agudath Achim Congregation.
219	Machsika Hader Bene Aharen Congregation.
296	Irving st. Stop here for— Or. Chadash Anshe S'phard Cong. 1-2 b s.
247	Shaarei Torah Congregation.
328	Jackson st. Floyd st, 1 b s.
345	Hiram House.
356	Fleming al.

Dashboard Sign

BROADWAY.

Orange.		Orange st.
		Christ Church, P E.
	368	Belmont st.
	396	Wadsworth st.
	420	Mayflower st. Stop here for— Hebrew Shelter Home, 78 Mayflower, 1-2 b f.
	448	Grove st.
	478	Humboldt st.
		Burwell st. Stop here for— Concord st, 2 b e. St. Wenceslas Church, Catholic, 1 b e. Arch st, 1 b e.
	104	Croton st. Fire Engine No 18, 118 Croton st. Catawba st, 4 b e. Hygea ct, 3 b e, 2 b s. Slovanska Lipa (news), 213 Croton st, 4 b e. Schimkolas Hall, 103 Croton. Rock st, 3 b e, 1 b s. Tustin st, 2 b e, 2 b s. Cuyahoga Athletic Club, 211 Croton st, 3 b e. Omega ct, 2 b e, 1 b s. Perun st, 1 b e. Peshek st, 2 b e, 3 b s. Short st, 3 b e.
	127	Volnost, The (dally). Pittsburg st.
	Broadway line continued on page 178.	

South-east Bound—Destination and Dashboard Sign

AKRON, UNION ST.

BROADWAY.		Continued from page 176. Broadway.
		N Y C & St L Ry, (Nickel Plate Depot.)
	353	Odell al.
	435	Perry st. Stop here for— Josephine Mission, 1 b n. Perry Theater, 2 1-2 b n. Cherry st, 1 b n. Cherry al, 1 b n. Liberty Hall, 1 b n. Roskoph al, 1 b n.
	448	Triedstone Church.
	480	May st.





AKRON, BROADWAY, UNION ST.

BROADWAY.

	Broadway.
1195	Bohemia Hall.
1198	Dennice Novoveku (Bohemian weekly).
1200	Roseville st.
1219	Douse st. Sin Svornosti Katolicke (news), 38 Douse st. Ctenarsky Spolek Library, 38 Douse st. Ctenarsky Spolek Building, 38 Douse st.
	Broadway Church, M E.
1247	Gallup st. Avery st, 1 b e, 1 b s. Lester st, 1 b e. Louisa pl, 1 b ne.
	Broadway.
1284	Chamua st. Colorado st, 1 b w on Champa st. Gulliford st. Eric st, 2 b w on Gulliford st.
1319	Finn st. Glazier st, 2 b e on Finn st and 1 b n. Nursery st, 1 b e. Otokar st, 2 b e. Victor st, 1 b e, 1 b n. Sykora's Hall, 42 Nursery st, 1 b e on Finn to Nursery. Rybaks Hall, 30 Finn st. House st, 2 b e on Finn st and 1 b n.
1353	Wendell st. Stop here for— Sokolovna Building, 6 Wendell st. Sixth Church, Reformed, 23 Wendell, 1-2 b e. Dakota st, 1 b e on Wendell st.
1364	Czar st. Aden st, 1 b w. Fire Engine No 13.
1367	Heiser's Hall.
1376	Petrie st. Snow st, 2 b s, 3 b w. Vivian st, 4 b s. Gray st, 2b s, 3 b w. Cone st, 2 b s, 4 b w. East Clark av, 2 b s. Jewett st, 1 b s.
1387	Troyan's Hall.
1395	Mead av. Mead Av Hall, 21 Mead av. Jettonicky's Hall, 21 Mead av.
1398	Karda's Block.
1405	Ceska Narodni Sin (Bohemian National Hall.)
1431	Hollister st.
1459	Fowler st. Cowan st, 2 b e. Hector st, 1 b n on Fowler st.

Dashboard Sign

AKRON, BROADWAY, UNION.

BROADWAY,	Broadway.	
	1491 Bethlehem Church, Congregational.	
	1503 Buettner ct.	
	1503 St Alexis Hospital.	
	1508 McBride st.	
		Glenroy st, 3 b w.
		Devoy st, 2 b w, 1 b s, 2 b w.
		Macak's Hall, 93 McBride st, 1 b ne.
		Vivian st, 2 b w, 1 b s.
	1524 Cowley st. Stop here for—	
		Calvary Cath. Cemetery, foot of Cowley, 1 b w.
		Frazee av, 1 b w on Cowley st.
		Anson st, 1 b w, 1 b s.
	1539 Magnet st. Stop here for—	
		St Johannes Kirche, Evang, cor Willson av, 1 b e.
	1552 In His Name.	
	1552 Cleveland Christian Orphanage.	
	1563 Mumford pl.	
		Denver pl, 2 b e.
	1583 American (Bohemian Dally.)	
	1583 Svoboda Block.	
	1584 Barkwill av.	
		Dot st, 6 b w on Barkwill av.
	1610 Columbia Hall.	
	1612 Zverina Block.	
	1612 U S Postoffice, Station D.	
	1619 Broadway Bank Building.	
		Broadway Savings & Trust Co.
		Columbia Savings & Loan Co, The.
	1621 Willson av.	
		Canfield Block.
		Sixth Precinct Police Station.
1637 Hamlet st.		
	Adolphia, 1 b e.	
1646 Hamm st.		
	Hamm St Hall, 1 b s.	
	Brown's Hall, 2 b s.	
	Musil's Hall, 2 b s.	
	Novotny's Hall, 2 b s.	
1669 Portage st.		
1695 Cable st. Stop here for—		
	St Johannes Church, E L.	
	Owen st, 1 b ne to Tod and 3 b n, 3 b e.	
1735 Engel av. Stop here for—		
	Engel Av Church, Disciple, 21 Engel av.	
	Regent st, 1 b ne to Tod and 1 b n.	
	Morgan av, 1 b ne to Tod st and 2 b n.	
	Porter st, 1 b ne to Tod, from there 3 b n, 1 b e.	
	Hoppensack st, 1 b ne, 4 b n.	
	Hubbard st, 1 b ne, 3 b n.	
	Justus st, 1 b ne to Tod and 4 b n, 2 b e.	

Dashboard Sign  
AKRON, BROADWAY, UNION.

BROADWAY,

	Broadway.
1765	Hillman av.
1791	Matesta, The, Apartment House.
1791	Morton av. Ovington st, 1 b ne.
1817	Hinde st.
1826	Ackley av. Mound st, 3 b s. Linton st, 1 b s. Huss st, 2 b s. Bohemian Moravian Church, 1 b e.
	Charter Oak Manual Training School.
	Hinde Block.
1831	Union st. Tod st. Karasiewicz Hall, 3 b s. Tamworth st, 2 b s, 1 b w. Weimer st, 1 b s, 1 b w. Tod St Hall, 864 Tod st, 3 b s.
1845	Saenger Hall.
	Akron and Broadway line continued on page 184.

Destination and Dashboard Sign  
UNION ST.

Actna st. parallel with car line on Union st.

UNION STREET.

	Union st.
33	Tod st. Stop here for B'way Mission, Evan. near Union. Osmond st, 3 b s. Sebert st, 5 b s. Kenyon st, 1 b s. Helsley st, 2 b n. Annwill st, 6 b n to Bessemer st, 3 b e on Bessemer st and 1 b n.
63	Trot st. Consul st, 1 b n. Charter st, 2 b n. Boston st, 4 b n.
153	Wheatland st. Salem st, 2 b n.
183	Homewood av. Basta's Hall, 1 b n. Ashton, 1 b n, 1 b e. Hand st, 1 b n, 1 b e, 1 b n. Ivy st, 1 b n. Troy st, 2 b n, 1 b w. Maplewood, 1 b n, 2 b e. Morgan av, 2 b n. Temple st, 2 b n.

Dashboard Sign

UNION.

Aetna st. parallel with car line on Union st.			Union st.
			Aetna st, see second column.
			Echo st.
	135	244	Echo pl, 1 b s.
			Wright st.
	165		Sladepark pl, 1 b s.
	189	274	Macedonia st.
		290	Groton st.
			Lilac st, 1 b n, 1 b w.
			Bates st, 2 b n.
			Coral st, 1 b n.
	221	320	Phillips st.
	262	358	Axtell st.
			Axtell pl, 3 b s.
		373	East Madison av.
			Avrina st, 3 b n.
			Bessemer st, 2 b n.
			Burr st, 1 b n.
	291	390	Wageman st.
	321	420	Rural st. Stop here for St. Lawrence Ch, Cath., 1-2 b s. Crofoot st, 1 b s.
	349	448	Stafford st.
	376	466	C & P R R.
	432	524	Erle R R.
		527	Upton st.
			Laisy st, 2 b n.
		578	Campbell st.
	585	Paton st.	
534	624	Sawyer st.	
		Union Church, Congregational.	
		Union St Chapel, Friends.	
590	680	Woodland Hills av. Stop here for Zion Church, M E, 6 b n. Haddock st, 1 b n. Graham st, 3 b e on Union st. Heath av, 2 b n. Easton st, 5 b n on Woodland Hills av. Elroy, 3 b e on Union st. Marah st, 4 b n. Raymond av, 3 b n. St Catherine st, 2 b e on Union Sisson, Nb, 3 b e on Union and cross city limits. Union st, Nb, continuation of Union st, 2 b e on Union st and cross city limits. Viola st, 1 b e. Moraghaus Hall, 1304 Woodland Hills av, 1 b n. St. Catherine Church, Catholic, cor Heath, 2 b n.	

## UNION.

WOODLAND HILLS AVENUE.

	Woodland Hills av.
	Woodland Hills Av Church, M E.
1357	U S Postoffice Sub Station No 9.
1361	Beacon st.
1380	Crane st.
1388	Gibson st.
	Hanson st, 1 b e.
1394	Benham st.
	Elmer st, 1 b e.
1425	Anderson st.
1469	Orleans st.
	George st.
	E Daisy av.
1502	Aetna st.
1532	Inman st.
1535	Dunlap st.
1569	Sandusky st.
	Orlando st, 1 b e.
	Osgood st, 3 b e.
	Sidney st, 4 b e.
	Wood st, Nb, 5 b e to city limits and cross city limits.
	Clay st, 2 b e.
	Gay st, 4 b e, 1 b s.
	Gay st, Nb, continuation of Gay st and cross city limits.
1594	Cambridge st.
1622	Way st.
	Chase st, 2 b w.
1650	Reno st.
	Harris st, e.
	Tyson st, 1 b e.
1677	Prince st.
	Prince st, Nb, e and cross city limits.
1682	Hull st.
1697	Elizabeth st.
1704	Saxe st.
1725	Nelson st.
	Nelson st, Nb, 4 b e.
	Rolo, Nb, 3 b e to city limits, from there 1 b e, 1 b s.
	Fay st, 1 b e.
	Dove st, 4 b e 1 b s.
	Adams st, 2 b e.
	Angeline st, 3 b e.
1736	Loren st.
1757	Meech st.
	Avon st, 4 b e.
1766	Erie R R Depot.
1777	Richmond st.
1778	C C & S R R.
1800	Booth st.
1821	Lombard st.

Destination and Dashboard Sign

UNION ST.

WOOD'D HILLS	1832	Woodland Hills av. Cannon st.
	1847	Eastwood av.
	1876	Harvard st. Kent st, 3 b e and cross city limits. Pratt st, 2 b s. South Angeline st, 1 b e. Harvard, Nb, go e cross city limits. First st, 3 b e on Harvard st. Gaylord st, 1 b s on Woodland Hills av.
	1679	Sawyer st. Stop here for— Fire Engine No 11, cor Walker, 1 b s. Miles Park Church, M E, 1 b s on Sawyer. Miles Park Church, Presby, 1 b s on Sawyer. Miles Park, 1 b s. Grace Church South P E.
	1625	Elmo st. Stop here for— Welsh Church, M E, cor Cannon, 1 b n.
	1612	Whitehead st.
	1577	Wales st.
	1567	C & P R R Depot.
	1550	Broadway.
	1546	Dean pl.
HARVARD STREET.	1522	Hooker st.
	1508	Leopold st. Graves st, 3 b w. Finney st, 1 b s.
	End of Union street line, return via Public Square to wholesale district. See p. 287, 288, 289, 290.	

South-east Bound—Destination and Dashboard Sign

AKRON, BROADWAY.

BROADWAY.	Continued from page 181.	
	1969	Broadway. Aetna st. Stop here for— Sladepark pl, 2 b e. Aetna St Church, Disciple, 1-2 b e.
	1970	Ashbel st. Stop here for— Chewra Kadisha Cemetery on Baxter st, 1bs. Forman st, 2 b s. Villa st, 1 b s 1 b w.
	2036	Baxter st. Karasiewicz Hall, 2 b w on Baxter st.

AKRON, BROADWAY.

BROADWAY.

	Broadway.
2074	Ledyard st. Stop here for— St Stanislaus Church, Catholic, Forman cor Villa, 1-2 b s, 2 b w. Pulaski Hall, 60 Chambers st, 1 b s on Led- yard and 1 b w. Chambers st, 1 b s.
2083	Polonia W Ameryce (Polish weekly). Echo st. Echo pl, 2 b n. Winfield st, 1 b ne. Fire Engine No 25.
2110	Marcelline av.
2144	Second Church, U P.
2189	Osage st.
2216	Fullerton st. South Prospect st, 1 b w. Spafford st, 2 b w. Wilcox st, 1 b w. Trinity Church, Baptist. South High School.
2236	Cleveland Gas Light & Coke Co, Plant.
2245	Marble st. Cottage st, 2 b e on Marble st. Fayette st, 1 b e on Marble st.
2295	Round st.
2312	Canton st. Crosby st, 1 b w on Canton st. Broadway Market.
2318	Ohab Zedek Congregation.
2318	Vanstan Hall.
2345	Axtell st. Lockhart st, 2 b n, 2 b e. Burke st, 2 b n. Burke al, 2 b n 1 b e.
2346	Axtell pl.
2353	Skyrin ct.
2354	Forrest Block.
2369	Wire st. W & L E R R, Broadway Depot.
2390	Worley st. Dercum st, 2 b w.
2416	Homestead st. Stop here for— Homestead Church, Baptist. Seventh Precinct Police Station. Holy Name Church, Catholic.
2456	Jones av: Stop here for— Centennial Church, Cong, cor Spafford, 1 b s
2497	Seager st.
2482	Hinman st.
2529	South Cleveland Advocate (newspaper).
2537	Brunner st.

Dashboard Sign

AKRON, BROADWAY.

BROADWAY.

- Broadway.  
**2537** Turney Block.  
 2568 Hawthorn Club.  
 2586 South Cleveland Banking Co, The.  
**2588** Bank Block.  
 2588 Masonic Hall.  
 2590 Harvard st.  
**2608** Reids Block.  
 2615 U S Postoffice Station F.  
**2618** Acme Club.  
**2618** Deans Block.  
 2671 Whitehead st.  
 2692 Mull st.  
 2700 Broadway Mission, Friends.  
 2703 Walker st. Stop here for—  
     Fire Engine No. 11, cor Sawyer, 1 b e of  
     Walker.  
 2722 Hughes st.  
 2744 Spenceer House.  
 2755 Miles Park st.  
**2806** Warner rd. Stop here for—  
     Orchard Grove Church, Friends, Vineyard  
     st, 8 b s.  
     Jeffries st, 7 b s.  
     Lookout av, 10 b s on Warner rd and 1 b w.  
     Webb st, 6 b s.  
     Webb terrace, 6 b s.  
     Vineyard st, 7 b s.  
     Waterberry st, 5 b s, 1 b e.  
     Thorndike st, 5 b s.  
     Turney av, 1 b s.  
     Macomb av, 1 b w to Turney av and 4 b s.  
     St Genevieve st, 9 b s.  
     Tioga st, 4 b s.  
     Mapletree st, 7 b s.  
     Rosewood st, 8 b s.  
     Grand Division st, 11 b s.  
     Goodman et, 2 b s 1 b w.  
     Gillett av, 4 b s.  
     Garfield av, 5 b s.  
     Force st, 3 b s.  
     Goodman st, 2 b s.  
     Arundel av, 7 b s.  
     Baneroft st, 10 b s.  
     Collington st, 5 b s, 1 b e.  
     Albemarle av, 9 b s.  
     Beman st, 1 b s.  
     Benson st, 4 b s, 1 b w.  
**2809** Miles av.  
 State Hospital, 2 b e on Broadway.  
 Broadway line with dashboard sign, "Broadway,"  
 bonnet sign, "Corlett", branch off here and  
 continue on page 189.



South Bound—Destination and Dashboard Sign

AKRON, BROADWAY.

Bonnet Sign—Garfield Park.

Broadway

2895

Broadway.  
Woodland Hills av.  
Gates st.  
McConnell st.  
Calvary Cemetery.  
State Hospital.  
Stewart av.

Grove st, 1 b w on Stewart av.

Joliet, 2 b w.

Effie st, 4 b w on Stewart av.

Cardwell st, 2 b w, 1 b s.

Newburgh

City Limits.  
Newburgh Hamlet.  
Babbit st.  
Garfield Park.

End of Broadway-Garfield Park line, return via  
Public Square to St. Clair st. See page 266.

# POPLOWSKY BROS.

PLUMBERS, GAS

AND

SEWER BUILDERS.

163 Scovill Ave.

CLEVELAND, O.

'Phones:

Bell, North 275.  
Cuy. Central 3899.

Residence:  
751 GIDDINGS.

Dashboard Sign—Akron.

THE NORTHERN OHIO TRACTION & LIGHT CO.

General Office, Akron, O.

City Ticket Office, 6 Public Square.

H. A. Everett, Pres't.

Will Christy, 1st V. Pres't.

Chas Currie, 2d V. Pres't. & Gen. Mgr.

C. F. Moore, Sec'y.

J. R. Nutt, Treas.

Miles	Single Fare	R'd Trip	Distance and fares from Public Square, Cleveland.
9	.10		Greenhurst.
11	.15		Bedford.
12	.15		Bedford Glens.
17	.25		Northfield.
19	.30		Little York.
23	.35		Boston Ledges.
26	.40		Seasons.
27	.45		Wyoga Lake.
28	.45		Springdale.
	.50		U S Telephone Co Test Station.
30	.50	.90	Silverlake Junction. Change for—
30	.50	.90	Silver Lake Park.
42	.60	1.00	Kent.
45	.65	1.00	Electric Park.
48	.70	1.10	Ravenna.
30	.50	.90	Cuyahoga Falls.
32	.55	.95	Gorge.
35	.60	1.00	Akron.
35	.60	1.00	The Northern Ohio Traction & Light Co, general office, Akron, O. Change for—
43	.70	1.20	Barberton.
60	.95	1.65	Canton.
68	1.10	1.85	Massillon.
			Cars return from Akron to Public Square.

Bell Phone Main 2778-L

Residence 72 Penn St.

**A. W. SEITZ,**

**Carpenter, Contractor, Jobber.**

Estimates given on all kinds of  
Carpenter Work on short notice.

**205 Ontario St.**

**Cleveland, O.**

Destination and Dashboard Sign

Dashboard Sign—Broadway.

Bonnet Sign—Corlett.

MILES AVE

MILES AVENUE, NEWBURG HAMLET.

Continued from page 186.

- Miles av.
- Miles Av Church. Disciple.
- 61 Woodland Hills av.
  - Pratt st, 1 b n.
  - Gorman st, 1 b s.
- 111 Atwater st.
- 139 Ruggles st.
- 146 McConnell st.
- 184 Ames av.
- Cowley st.
- City Limits.

Newburg.  
 Miles av, Newburg.  
 Cleveland Electric Railway car house.  
 Harcourt pl.  
 Wheeling & Lake Erie Depot, Miles av.

U S Postoffice, Miles av.  
 Hope st.
 

- Kent st, 1 b n, 1 b w.
- Second st, Nb, 1 b n, 1 b w.
- Third st, Nb, 1 b n.

Harlem st.  
 Howard st.  
 Electric ct.
 

- Yale st, Nb, 1 b n.

Sunset av.  
 Ransom av.  
 Hayes av.  
 Wheeler st.  
 Friesbie av.
 

- Kepler ct, 1 b s.
- Olney ct, Nb, 3 b s.
- Proctor ct, 2 b s.
- Coates av, 4 b s.

Rice av.  
 North st.  
 School House, Miles av.  
 Putnam st.  
 Leonard st.
 

- Benwood st, 5 b n.
- Crennel st, 4 b n.
- Waterson st, Nb, 6 b n.

 Bolyston av.
 

- Ferris st, 2 b n.

Destination and Dashboard Sign

Dashboard Sign—Broadway.

Bonnet Sign—Corlett.

Miles av.—Newburgh

Miles av.

Mars Hill av.

Ethelyn st, 3 b e on Miles av.

Brocket st, 2 b e on Miles av.

Gale st, 4 b e on Miles av.

Harvard st, Nb, 2 b n.

Marston st, 1 b n.

Marvin, Nb, 4 b e on Miles av and 1 b n.

Myrtle, Nb, 6 b e on Miles av.

Hobart st, 1 b e on Miles av.

Kathryn st, 5 b e on Miles av.

Doutel st, 1 b n.

End of Broadway "Corlett" line, return via Public Square to St. Clair st. See page 266.

Southbound, Eastbound, Westbound—Destination and Dashboard Sign

FAIRFIELD, JENNINGS-BROOKLYN—S. Bound.

JENNINGS-CLARK—W. Bound.

SCOVILL AV.—E. Bound.

ONTARIO ST

Continued from page 175.

Ontario st.

454 Volunteers of America, City Headquarters.

584 Race st.

Central av.

Ohio st.

Scowden st, 4 b w.

Toronto, 5 b w.

Chicago st, 6 b w.

Fairfield and Jennings-Clark line branch off here and continue on page 207.

Scovill avenue line continues on next page.

SCOVILL AV.

CENTRAL AVENUE.

- Continued from previous page.  
 Central av.  
 12 Andes al.  
 16 Central Friendly Inn Industrial Mission.  
 26 Central Frindly Inn Chapel.  
 26 Haymarket Kindergarten.  
 W C T U, entrance around the corner on Broadway.  
 30 Broadway.  
 41 Produce Exchange Building.  
 41 Produce Exchange Banking Co.  
 Brooklyn Building & Loan Association Co, The.  
 50 Decatur al.  
 60 Woodland av.  
     Klein Block, 81½ Woodland av.  
     Glessen's Hall, 60½ Woodland av.  
     Steinfeld's Block, 53 Woodland av.  
 69 Wheelers pl.  
 99 Dorer Block.  
 102 Gundry al.  
 116 Erie st.  
 Erie St Cemetery.

Destination and Dashboard Sign

SCOVILL AV., CHAGRIN FALLS, GARRETSVILLE, HIRAM.

ERIE STREET.

- Erie st.  
 534 Germania Hall—  
     Places of interest in Germania Hall:  
         Cleveland Bowling Club.  
         Cleveland Scat Club.  
 Germany al.  
 Webster st. Stop here for—  
     Women and Children Free Dispensary, 16  
     Webster st, 1-2 b e.  
 571 Scovill av.  
 579 Oil Inspector.  
 Parkman lane.  
 Woodland av.  
     Chagrin Falls line continues on page 196.

SCOVILL AV.

SCOVILL AVENUE.

	Scovill av.
	Sassafras al.
42	Allen st.
77	Plum st.
115	Brownell st.
	Winter Block, 157½ Brownell st, 1 b n.
	Burnham, The, ½ b s.
	Devonshire, The, 237 Brownell st, ½ b s.
	Judd st, 1 b n.
118	Leonora, The.
160	Vine st.
178	Harmon st. Stop here for—
	St Marys Home for Working Girls, 103 Harmon st.
196	Kaufman al.
216	Perry st. Stop here for—
	St Johns Church, 236 Perry st, ½ b s.
	Bernstein's Block, 1 b s.
	Marion st, 1 b n.
	Marion pl, 1 b n, 1 b e.
	Creighton st, 1 b s.
	Hazen st, 2 b s.
	Convent of the Poor Sisters of St Clare, 246 Perry st, 1-2 b s.
	St Bridget Church, Catholic, 260 Perry st, 1-2 b s.
	St Cecilia Hall, 262 Perry st, 1-2 b s.
	Convent of the Little Sisters of the Poor, 281 Perry st, 1-2 b s.
	Home for the Aged Poor, 281 Perry st. 1-2 b s.
	Ohavei Emuna Anshe Russian Congregation. 294 Perry st, 1-2 b s.
	Charity Hospital cor Central and Perry, 1bn.
	Free Dispensary of Charity Hospital cor Marion and Perry, 1 b n.
247	Fix's Hall.
272	Chapel st. Stop here for—
	St Joseph Hall, ½ b s.
	St Martin's Church, Catholic, 1-2 b s.
	St. Joseph's Monastery, 1-2 b s.
283	Sked st. Stop here for—
	Normal Training School, 1 b n.
	Henry al.
304	Henry st.
	Anshe Chesed Congregation.
334	Charles st.
	Jackson ct.
364	Greenwood st.
	St Paul's Church, Evangelical.
396	Laurel st.

East Bound—Destination and Dashboard Sign

SCOVILL AV.

SCOVILL AVENUE.

WILLSON |

	Scovill av.
416	Sterling av. Stop here for— Shiloh Church, Baptist, 694 Sterling av, 1-2 b n.
444	Maple st, now Mayflower.
444	Mayflower st: Stop here for— Linden pl, 1 b n. Mt Zion Church, Congr, colored, 1-2 b n.
451	Teutonia Hall.
478	Linden st. Stop here for— Salem Kirche, Evangelical, 116 Linden st.
505	Harper st.
518	Longwood av. Stop here for— Forest City Kneipp Sanitarium, 40 Long- wood av. B'nai Jeshurun Congr, Hungarian, in con- struction, 1-2 b s.
	Scovill Av Church, M E.
535	Hackman st.
551	Scovill ct. Forest Flats.
572	Forest st. Stop here for— Infant Orphans Home, 301 Forest st, 1-2 b s. Mt Sinai Hospital, 173 Forest st, ½ b n. Anshe Emeth Congregation, 293 Forest st, ½ b s. Forest ct, 1 b n. Foote ct, 1 b s. First German Church, Baptist.
616	Putnam st.
624	Scovill av Block. Holy Trinity Church, E L.
646	Osborn st. Stop here for— Cleveland Home for Aged Colored People, 186 Osborn st. Case al, 1 b s.
680	Case av.
718	Beech st. Rawson, The. Ashley, The.
736	Preston, The.
750	Kennard st.
783	Arlington st. Hebron Home, 180 Arlington st.
852	Willson av. Foljambe st, 1 b e on Scovill av. Dorothea, The, 883 Scovill av, ½ b e on Scovill av. Ursuline Academy. Ursuline Convent. Central Institute, The.
1423	Cleveland Gesang Verein, 1-2 b s on Willson av.

## SCOVILL AV.

WILLSON.	1315	Willson av. Quincy st. Rose, The, 1291 Willson av, ½ b n. Willson Av Church, Baptist.
	1304	School for the Deaf.
	21	Van Buren st.
	28	New st.
	58	First av. Scovill av, No 918, 1 b s. De Kaiser Block, s on First av.
	90	Slater st.
	93	Lodge av.
	124	Florence st. Scovill av, No. 984, 1 b s. Clara, The, 74 Florence st. Mariva, The, 984 Scovill av, 1 b s.
	131	Richland av.
	158	Dike st. Ruth st, 2 b s.
	171	Second av. Clague ct, 1 b n.
	190	Cemetery st. Mona, 2 b s. Scovill av, No 1052, 1 b s. Woodland Cemetery.
	215	Baden av. Streaver pl, 1 b n. Bell ct, 2 b n. St Peters Church.
	289	Fen st.
	291	Rees, Jacob W, Co.
	313	C & P R R.
	328	Giddings av. Chamberlain st, 2 b n. Montgomery st, 1 b n. Platt st, 3 b s. Stanton st, 2 b s. Sherman st, 1 b s.
356	Lessing st. Quincy pl, 1 b s.	
395	Parker st.	
412	Judson st.	
427	Brooker av.	
451	Lussenden av. Salvation Army Post 2.	
462	Ollve, The. Immanuel Church, M E.	
490	E Madison av. Lucia st, 2 b n. Keyes st, 1 b s. Townsend st, 2 b s. Amos st, 1 b n.	
QUINCY STREET.		



Dashboard Sign

SCOVILL AV.

QUINCY STREET.

- Quincy st.  
Madison Av Church, Congregational.
- 558 Edwards av.
- 594 Lincoln av. Stop here for—  
St Adelbert's Church, Catholic, 307 Lincoln av, 1-2 b n.
- Grace Church, M E.
- 629 Bertram st.
- 630 Southern av.
- 633 Gasser's Hall.
- 649 Alanson st.
- 658 Congress st.  
Frederick st, 4 b s.  
Folsom st, 1 b s.  
Berghoff st, 2 b s.
- Beechwood st.
- 691 Shelburne st.  
Shelbourne, The, 40 Shelbourne st.
- 713 Eastdale st.
- 730 Emde, The.
- 736 Bolton av.  
Ehart st, 3 b s.  
Capitol st, 3 b s.  
Beckman st, 2 b s.  
Nevada st, 5 b s.
- Cleveland Electric Railway car house.  
Given al.
- 771 Bell av.
- 812 Oakdale st.  
Laughlin, The, 209 Oakdale st, 1 b n.  
Quebec st, 1 b n.
- 903 Streator av.
- 987 Doan st.  
Norman st, 3 b n.  
Stafford st, 2 b n.  
Second A M E Church, 4 b n, ½ b e.  
Hudson st, 4 b n.
- Woodland Hills av.  
Du Bray st, 1 b n.  
Baldwin st, 1 b s, 1 b e.  
Ingersol rd, 1 b s.  
Children Fresh Air Camp, s to Woodland av  
and e on Woodland av.  
Ferncliff Church, 2 b s, 1 b e.  
Kysela, Nb, 1 b s to Ingersol rd, 2 b e to  
Ferncliff st, 2 b s on Ferncliff st.
- Fairmount Reservoir.

End of Scovill avenue line, return via Public Square and Superior Viaduct to Pearl street, See dashboard sign Pearl street, page 216.

Destination and Dashboard Sign

CHAGRIN FALLS-HIRAM-GARRETTSVILLE, KINSMAN.—

S. E. Bound.

WOODLAND AV.—E. Bound.

WOODLAND AVENUE.

Continued from page 175.

- 3 Woodland av.  
Eagle st. Stop here for—  
B'nai Jeshurun Congr., 50 Eagle st.  
Terminal Station.
- 46 Carlton Block.  
Central av.
- 53 Steinfelds Block.
- 60 Glessen's Hall.
- 64 Cooke Block.
- 81 Klein Block.
- 87 Cleveland Market Gardeners and Producers Ass'n.
- 137 Erie st.  
Parkman lane.  
Cross al.
- 140 Cross st.  
Berg st, 4 b s.
- 159 Parkman al.
- 225 Brownell st.  
Burnham, The, ½ b n.  
Devonshire, The, 237 Brownell st, ½ b n.
- 234 Kneseth Israel Congregational (Jewish.)
- 257 Vine st.
- 265 Cleveland General Hospital Bulletin.
- 265 Interstate Railway Guide.
- 265 Hotel Life (newspaper).
- 265 Christlicher Botshafter (paper).
- 265 Evangelical Messenger.
- 265 Church Papers.
- 268 Methodist Episcopal Deaconess Home.
- 274 Cleveland General Hospital.
- 275 Harmon st.  
St Marys Home for Working Girls, 103 Harmon
- 299 Holy Trinity Church, E L.  
Kaufman al.
- 300 Hebrew Relief Society.
- 300 Brightside Kindergarten.
- 300 Cleveland Council of Jewish Women.
- 300 Council Educational Alliance.
- 300 Washington Club, The.
- 311 Harris Block.

Dashboard Sign

CHAGRIN FALLS, GARRETSVILLE, HIRAM, KINSMAN—  
S. E. Bound.

WOODLAND AV.—E. Bound.

WOODLAND AV.

- 314 Woodland av.  
Perry st. Stop here for—  
St Nicoli's Church, Greek Catholic, 236  
Perry st, 1-2 b n.  
Convent of the Poor Sisters of St Clare, 246  
Perry st, 1-2 b n.  
St Bridget's Church, Catholic, 260 Perry st,  
1-2 b n.  
St Cecelia's Hall, 262 Perry st, 1-2 b n.  
Convent of the Little Sisters of the Poor,  
281 Perry st, 1-2 b n.  
Home for the Aged Poor, 281 Perry st,  
1-2 b n.  
Ohavei Emuna Anshe Russian Congr., 294  
Perry st, 1-2 b n.  
Perry Theater, 369 Perry st, 1-2 b s.  
St Johns Church, 236 Perry st, ½ b n.  
St Josephs Hall, ½ b n.  
Hazen st, 1 b n.  
Creighton st, 2 b n.  
Liberty Hall, cor Orange st, 1 b s.  
Bernstein Block.
- 320 Central Trust. Co, The.  
Russel, The.
- 371 Chapel st. Stop here for—  
St Joseph's Monastery, 40 Chapel st, 1-2 b n.  
St Martin's Church, Cath, 40 Chapel 1-2 b n.  
St Joseph's Church, Catholic.  
Henry al
- 400 Sobul, The.
- 403 Henry st.
- 414 Irving st.
- 417 Dorn's Block.
- 433 Charles st.
- 448 Jackson st.
- 453 Oerl Block.  
Beth Hamidrash Hagodol Beth Israel Congr.  
Jackson ct.

# COAL AND COKE

WHOLESALE AND RETAIL.

## The Geo. J. Markley Co.

28-30-32-34 MAIN STREET.

BOTH PHONES.

Destination and Dashboard Sign

CHAGRIN FALLS-HIRAM-GARRETTSVILLE, KINSMAN—S.

E. Bound.

WOODLAND AV.—E. Bound.

Orange st. parallel with and south of car line on Woodland Ave.	WOODLAND AVENUE.		Woodland av.
		463	Greenwood st.
		463	Spieths Block.
		481	Fried Block.
		488	Belmont st.
		491	Laurel st.
			Laurel, The.
		496	Belmont Hall.
		509	Sterling av.
		513	Dettelbach Wilker, The.
		420	Orange st.—See second column.
			Mayflower st.
			Mayflower, The.
			Utopian Club.
		478	Linden st.
			Humboldt st.
			St Anns Infant Asylum and Maternity Hospital.
			605 Longwood av. Stop here for— Forest City Kneipp Sanitarium, 40 Longwood av.
			B'nai Jershurin Congr, Hungarlan in construction, 1-2 b n.
		552	626 Church of the Blessed Hope.
			661 Phoenix, The.
			668 Forest st. Stop here for— Infant Orphans Home (Jewish), 301 Forest st, 1-2 b n. Third Precinct Police Station, 373 Forest st, 1 b s. Slovanska Lipa, 213 Croton st, 3 b s on Forest st. Anshe Emeth Congregation, 293 Forest st, ½ b n. Hygea ct, 5 b s. Peshek st, 6 b s. Foote ct, 1 b n.
			668 Temperance Reading Room.
	670 Hilda, The.		
	700 Excelsior Club.		
	723 Putnam st.		
	755 Second Church, Reformed.		
	Osborn st. Case al, ½ b n.		
660	772 Case av. Berkley st, 3 b s. Mason la, 1 b s. Cuyahoga Athletic Club, 211 Croton st, 3 b s. Klinder st, 1 b s, 1 b e.		

Destination and Dashboard Sign

CHAGRIN FALLS-HIRAM-GARRETTSVILLE, KINSSMAN.—  
 S. E. Bound.  
 WOODLAND AV.—E. Bound.

WOODLAND AVENUE.

- 772 Woodland av.  
 Case av. Stop here for—  
 Bellevue, The, 1208 Case av, 1-2 b n.  
 Chewrakadisha Congr., Case av, opposit  
 Orange st, 1 b s.  
 Croton al, 4 b s, 1 b e.  
 Beck st, 2 b s.
- 783 Stones Block.
- 791 Reginald, The.
- 811 Beech st.
- 838 Wallingford ct.  
 St Mary's Church, P E.
- 847 Kennard st.  
 Woodland Av Church, Presbyterian.
- 862 Sanford st.
- 864 Sanford, The.
- 880 Woodland ct.  
 Miranda, The, 11 Woodland ct.  
 Jewish Orphan Asylum.
- 885 Stranwood st.  
 Senter ct, 1 b n.  
 U S Postoffice Station C.
- 888 Commercial Club.
- 890 Saratoga, The.
- 890 Hawley Block.
- 905 Shafer ct.
- 911 Shafer Block.
- 911 Trident (newspaper).
- 931 Paddock pl.  
 Webster, The, 54 Paddock pl.
- 933 Burnham Block.
- 941 Arthur Block.
- 946 Sawtell av.  
 Woodland Hall, 85 Sawtell av, ½ b s.  
 Mound pl, 3 b s.  
 Myrtle ct, 5 b s.  
 Wayne st, 6 b s.  
 Wellesley pl, 4 b s.  
 Sawtell ct, 1 b s.  
 Picnic st, from 295 Sawtell av, 6 b s.  
 Beacon st, 3 b s, 1 b w.  
 Cole ct, 2 b s, 1 b w.  
 Gladstone st, 3 b s.  
 Holyoke pl, 2 b s.
- 947 Rockefeller, The.
- 958 Woodland, The.
- 961 Cleveland City Ry Co car house.
- 964 Seelye av.
- 969 Union Bank & Savings Co.  
 Montefiore Home for Aged Israelites.
- 975 Hanna Block.

Destination and Dashboard Sign

CHAGRIN FALLS-HIRAM-GARRETTSVILLE, KINSMAN.—S.  
S. E. Bound.

WOODLAND AV.—E. Bound.

Woodland av.	982	Woodland av. Willson av. Stop here for— Fire Engine No 9, 1-2 b s on Willson av. Cleveland Gesang Verein, 1423 Willson av, 1-2 b n on Willson av.
	1001	Woodland Av Savings & Trust Co. Haltnorth's Hall. Garden Theater.
	1004	Rocks Block.
	1004	Rocks Hall. Kinsman st.
		Chagrin Falls, Hiram-Garrettsville and Kinsman line branch off here and continue on page 203.

East Bound—Destination and Dashboard Sign

WOODLAND AV.

WOODLAND AVENUE.	1055	Woodland av. First av. Scovill av, No 918, 3 b n. De Kaiser Block, n on First av.
	1090	Slater st. Woodland Av Church, M E.
	1114	Willcutt al.
	1121	Florence st. Scovill av, No. 984, 3 b n. Mariva, The, 984 Scovill av, 3 b n. Clara, The, 74 Florence st. Goldsmith ct, 1 b n.
	1128	Willcutt av. Stop here for— Seventh Church, Reformed, 1-2 b s.
	1142	Woodland Bulletin, weekly.
	1142	Cleveland Magazine.
	1142	St Patricks Parish Magazine, monthly.
	1145	Siller's Hall.
	1145	Zipperle's Hall.
	1155	Goldsmiths Block.
	1166	Chester st.
	1167	St Joseph Orphan Asylum.
	1192	Cemetery st. Mona st, 2 b n. Ruth st, 3 b n. Scovill av, No 1052, 3 b n.

## WOODLAND AV.

WOODLAND AVENUE.

	Woodland av.
	Woodland Av Cemetery.
1210	Pier st.
1224	Ocean st.
	Bushnell st, 2 b s.
1258	Geneva st.
	Tauchs Hall, 25 Geneva st.
1276	St Edwards Church, Catholic.
	Holy Trinity Church, Catholic.
1282	Americus Club.
	St John's Catholic Cemetery.
1335	Giddings av.
	Sherman st, 3 b n.
	Platt st, 1 b n.
	Stanton st, 2 b n.
1367	Brown st.
1374	Otis st.
1406	Herald st. Stop here for—
	Friedenskirche, Evang, 24 Herald st, 1-2 b.s.
	Dell av, 1 b s.
	Filbert st, 2 b s.
	Foote st, 3 b s, 2 b w.
	Port st, 1 b s.
	Rawlings av, 4 b s.
	Wagner av, 3 b s, 1 b w.
	St John the Baptist Church. 4 b s, 1 b e.
1407	Carr st.
1419	Elmer, The.
1430	Guard st. Stop here for—
	Salvation Army, II. Corps, 1-2 b s.
	House of Correction or Workhouse.
1457	Willcutt Block.
	C & P R R, Woodland Av Depot.
1487	E Madison av. Stop here for—
	Fifth Precinct Police Station, 1677 E Madison av, 1-2 b n.
	Perz's Hall, 1635 E Madison av, ½ b n.
	Hungarian Reformed Church, 1940 E Madison av, 4 b s.
	First Church, German, 1908 E Madison av, 4 b s.
	Holton st, No 88, 4 b s.
	First Christian Alliance Church, 4 b s.
	Hungarian Reformed Congr., 5 b s.
	Townsend st, 2 b n.
	Ewald st, 2 b s.
	Fire Engine No. 16.
	St Joseph's Catholic Cemetery.
1495	Stella pl.
	Mattill pl.
1551	Edwards av.
	Woodland Av Church, Evang.

WOODLAND AV.

WOODLAND AV.	1582	Woodland av.
	1582	Evins ct.
	1585	Lincoln av.
	1586	Kenneth, The.
		Luman st.
		Luman pl, 1 b s.
	1612	U S Postoffice Sub Station No 12.
	1616	S Woodland av.
		Oakdale st, No 380 to 1145, 4 b e on Wood-
		land av and n on Oakdale st.
		Woodland av from 1616 to city limits, e on
		Woodland av.
	1623	Lohman's Hall.
	10	Marion Block.
	46	Lisbon st.
		Evins st, 1 b s.
	49	Congress st.
		Frederick st, 2 b n.
		Remington av, 2 b n.
53	Crawford Block.	
74	Ellsworth st.	
	Evarts st, 1 b s.	
89	Goulding av.	
106	Tennyson st.	
131	Bolton av.	
	Cumberland st, 1 b n.	
	Nevada st, 3 b n.	
	Kennedy st, 2 b n.	
174	Bismark av.	
	Holton st, No 282, 2 b s.	
198	St Elizabeth Church, Catholic.	
214	Corwin av. Stop here for—	
	St Ladislaus Church, Cath, cor Holton 1 b s.	
	Hungarian Hall, 1 b s.	
	Schiller st, 1 b s.	
	Wilhelm st, 1 b s, 1 b e.	
	Oakdale st. Stop here for—	
	Yeakel st, 2 b n.	
	Calvary Church, ½ b n.	
	Mayflower Chapel, Presbyterian, cor Wood-	
	land av, 4 b n.	
221	Steinway av. Stop here for—	
	Oakdale Church. Evangelical, 1-2 b n.	
	Wamelink st, 1 b e on Steinway st.	
	Orwig st, 1 b e on Steinway.	
252	McCurdy av.	
	Alpine st, 2 b s.	
	Holton st, No 377, 1 b s.	
	Sherwood st, 1 b s.	
	Sherwood pl, 1 b s, 1 b e.	
300	Ambler st.	
	Leroy st, 2 b s.	



Dashboard Sign  
WOODLAND AV.

S Woodland Avenue.

354 S. Woodland av.  
Woodland Hills av.  
Woodland Hills av. Stop here for—  
Heina st, 4 b n.  
Bascom st, 1 b e.  
Duffner st, 5 b e on S Woodland av.  
Byer st, 3 b e on S Woodland av.  
Cadwell st, 4 b e on S Woodland av.  
Elwell st, 2 b s.  
Ferncliff st, 7 b e on S Woodland av.  
Harvey st, 6 b e on S Woodland av.  
Holton st. No 485, 1 b s.  
James, Nb, 8 b e on S Woodland av.  
Ferncliff Church, 5 b n, 1 b e.  
Kolar st, 2 b s.  
Children Fresh Air Camp, 6 b n to Wood-  
land av and e on Woodland av.  
St Johns Nemonik Church, 757 Woodland  
Hills av, 4 b s.  
Marshall, Nb, 4 b e on South Woodland av.  
Merrill, Nb, 6 b e on S Woodland av.  
Methyl ct, Nb, 10 b e on S Woodland av  
and 1 b n.  
S Woodland av, Nb, continuation of S Wood-  
land av, 3 b e and cross city limits.  
Minnie, Nb, 9 b e on South Woodland av.  
Rudolphus, 1 b n.  
Shale, 3 b n.  
North Woodland av, Nb, 5 b n, 2 b e.  
Sophia st, 4 b s.  
Sperling st, 2 b s, 1 b e.  
Percy st, Nb, 7 b e on S Woodland av.  
Stoughton av, 3 b s.  
Heina st, 4 n.

End of Woodland avenue line, return via Public  
Square and Superior Viaduct to Lorain street,  
dashboard sign "Lorain street." See page 216.

East Bound—Destination and Dashboard Sign

CHAGRIN FALLS-HIRAM-GARRETTSVILLE, KINSMAN.

KINSMAN,

Continued from page 200.

43 Kinsman st.  
43 Griswold st.  
73 Kinsman St Church, Congregational.  
81 Venning pl.  
Salvation Army Rescue Home.

Dashboard Sign

CHAGRIN FALLS, GARRETSVILLE, HIRAM, KINSMAN.

KINSMAN STREET.

	Kinsman st.
91	Cobleigh st.
126	Ensign st.
159	Nicola st.
	Beaver st, 1 b n.
	Beaver ct, 1 b n, 1 b e.
	Wooldridge av.
187	Pelton, The.
193	Grand av.
	Foote st, 3 b e.
220	N Y C & St L R R.
	Berwick st.
301	Deckand st.
	Saginaw st, 1 b ne.
337	Fenton st.
	Vale, 2 b s.
376	Brookside av.
401	Sharon st.
	Glenn Terrace, 1 b n.
444	B st.
	Burlington av, 1 b n, 1 b w.
	Hart st, 2 b s, 1 b w, 5 b s.
	Gaston st, 3 b s, 1 b w, 1 b s.
	D st, 3 b s.
	A st, 1 b s.
	C st, 2 b s.
	Burlington st, 3 b s, 1 b w.
	Athens st, 3 b s, 1 b w, 6 b s.
	Blaney st, 2 b s, 1 b w, 3 b s.
	Manchester st, 2 b s, 1 b w, 4 b s.
	Mystic st, 2 b s, 1 b w, 2 b s.
463	Fairbanks st.
474	Stoneman st.
507	Liederkrantz Hall.
	Vernon st, 2 b s.
508	Dickerman st.
525	Herald st.
	Rawlings av, 5 b n.
	Rouse st, 2 b s.
	Wagner av, 3 b n, 1 b w.
	Colfax st, 1 b n.
	Crowell st, 3 b n.
	Klee st, 2 b n, ½ b e.
	St John the Baptist Church, 5 b n, 1 b e.
	Leon st, 3 b n, 1 b e.
	Leavitt al, 3 b n.
	Kinsman St Church, M E.
563	Northeast av. Stop here for—
	Thayer st, 5 b ne.
	Immanuel Kirche, Evangelical, cor Colfax.
	2 b n.
	Hillside st, 4 b n.
574	Wabash st.
	Trenton st, 1 b s.

Dashboard Sign

CHAGRIN FALLS, GARRETSVILLE, HIRAM, KINSMAN.

KINSMAN STREET.

- 610 Kinsman st.  
Rutland st.  
Fire Engine No 26.
- 645 E Madison av.  
Falcon st, 1 b n.  
Bristol st, 1 b n.  
Avrina st, 2 b s.  
Brook st, 1 b s.  
Burdock st, 2 b s to Avrina st and 3 b e  
on Avrina st.  
First Church, German, 1908 E Madison av,  
5 b n.  
First Christian Alliance Church, 6 b n.  
Hungarian Reformed Congr, 5 b n.  
Hungarian Reformed Church, 1940 E Mad-  
ison av, 4 b n.  
Third Church, United Brethren.
- 675 Church of the Atonement, P E.
- 690 Atlantic st.  
Fredwill st, 1 b s, 1 b e.  
Preble st, 1 b s.
- 701 Beckwith av.  
Otter st, 2 b n.  
Hungarian Mission, 157 Holton st, 2 b n.  
Holton al, 2 b n.
- 737 Chadwick st.  
Glade st, 1 b n.  
Gill st, 2 b n.  
Higbee st, 1 b n.
- 775 Garretson av.  
Fort st, 2 b n.
- 811 Vanek st.
- 821 C & P R R.  
Fairview av.
- 895 Rockland av.  
Dickens st, 1 b n.  
Monor st, 2 b n.  
Mt Auburn st, 3 b n.  
Nlagara st.  
Harris av, 1 b s.
- 963 Kingsbury av.
- 1007 Woodland Hills av. Stop here for—  
Zion Church, M E, Bessemer av, 4 b s.  
Marsh st, 4 b s.  
Marshall st, 2 b s.  
Raymond av, 5 b s.  
Roy st, 4 b s.  
St Johns Nemonick Church, 757 Woodland  
Hills av, 5 b n.  
Carton st, 1 b s.  
Easton st, 3 b s.  
Fuller st, 2 b s.

East Bound—Destination and Dashboard Sign  
**CHAGRIN FALLS-HIRAM-GARRETTSVILLE.**

KINSMAN.

1009 Tillman Block.  
 Woodland Hills Park.  
 View st, Nb, south side of Woodland Hills  
 Park.

City Limits to—  
 Newburg Hamlet.

End of Kinsman line, return via Public Square  
 and Superior Viaduct to Fulton and Lorain  
 streets. Dashboard sign, "Fulton street." See  
 page 216.

KINSMAN STREET.

Newburgh Hamlet

Kinsman st, Newburg.  
 Herron st.  
 Lookout st.  
 View, Nb, 1 b n, 1 b e.  
 Vista st.  
 High Service Reservoir.  
 Day av.  
 Emmerson st, 1 b s, 2 b w.  
 Elliot st, 1 b n, 1 b w, 1 b n.  
 Edison st, 1 b n, 1 b w.  
 Graham st, 1 b s, 1 b w.

Rice av.  
 Reservoir st, Nb, 1 b s.  
 Weldner av, Nb, 1 b s, 1 b w.  
 Corlett av, 1 b s, 2 b w.  
 Longacre av, 2 b s, 1 b e.  
 Holborn st, 2 b s, 1 b e, 5 b s.

Dean st.  
 Treadwell av.  
 Mt Pleasant st.  
 Kelley av, 1 b s, 1 b w.  
 Elsie av, 1 b s, 2 b w.  
 Euston st, 1 b s, 3 b w, 7 b s.  
 Faringden st, 1 b s, 3 b w, 6 b s.  
 Van Buren st, Nb, 1 b s 1 b e.  
 Oxford, Nb, 1 b s, 1 b w, 2 b s.  
 Regent, Nb, 1 b s, 1 b w, 3 b s.

Collinwood av.  
 Louise av.  
 Germanla av.  
 Union st.  
 A st, Nb, 1 b w.  
 Cannon st, 2 b w, 1 b s.  
 Craven st. 6 b w on Union st and 4 b s  
 on Longacre st.

Destination—CHAGRIN FALLS, HIRAM, GARRETSVILLE.

EASTERN OHIO TRACTION CO.

General Office, 1314 Schofield Bldg.

Geo. T. Bishop, Pres't and Manager.

Jas. A. Currie, Sec'y and Treas.

H. A. Sherwin, V. Pres't.

Geo. A. Hendrickson, Auditor.

F. H. Kirkham, Pass. & Freight Agt.

Miles	Single Fare	R'd Trip	Distance and fare from Public Square, Cleveland.
8	.15		Warrensville.
8	.15		Shaker rd, Warrensville.
18	.35	.60	Eastern Ohio Traction Co, Battery House in Warrensville.
18	.35	.60	Chagrin Falls.
19	.40		Eastern Ohio Traction Co, power house, in Chagrin Falls.
23	.50		Harveys.
26	.55		Buttons.
28	.60		South Newbury.
30	.65		Snow Lake.
31	.70		Steele rd.
			Troy.
			Johnsons.
38	.80	1.55	Hiram.
41	.90	1.60	Garrettsville.
			End of line return to Public Square, Cleveland, O.

Via Central Viaduct.—Destination and Dashboard Sign.

FAIRFIELD, JENNINGS-BROOKLYN, JENNINGS-CLARK.

OHIO STREET.	
	Continued from page 190.
30	Ohio st. Hill st. Stop here for— Fire Engine No 28. Fire Alarm Telegraph. Salvation Army Industrial Home, cor Commercial, 1 b e. Jasper al, 2 b e, 1 b s. Luteran, The (weekly), 60 Hill st. Commercial st, 2 b on Hill st. Harrison st, 1 b e.
39	City Hotel. Hellers al.
33	Atlas al. Canal st. Cleveland Electric Railway power house, Canal st. Central Viaduct. Cuyahoga River. Jennings av.

## FAIRFIELD, JENNINGS-BROOKLYN, JENNINGS-CLARK.

JENNINGS AVENUE.

7	Jennings av. Cliff st.	Mahoning st, 3 b e, 1 b n. Nebraska st, 6 b e, 1 b s. Pelton al, 2 b e, 1 b s. Railway st, 2 b e. Sholl st, 3 b e, 1 b n. Cliff al, 2 b e. Cuyahoga st, 2 b e, 1 b n. Dry Dock st, 2 b e, 1 b n, 2 b e.
18	Crown st.	
30	Abbey st.	Change here for Pearl and Lorain streets. See page 285.
102	Fairfield st.	Burns st, 1 b w. Joel st, 2 b w. Hardings Hall, 2 b e.  Fairfield line branches off here and continues on page 286.
137	Olney Art Gallery.	
200	Kenilworth st. Stop here for—	Tremont Church, Baptist, cor College, 2 b e. St John of Cantius Church, Cath, on Professor st, 3 b e. Oakgrove la, 2 b w. Tremont st, 2 b e. Horn's Hall, 1 b e. Jewell pl, 1 b w. Star Turn Hall, 78 Kenilworth st.
	Lincoln Square and Park.	
240	Howard st.	St Augustine's Church, Catholic.
282	Starkweather av.	Clarence la, 2 b e, 1 b s, 1 b e. Fruit, 2 b e, 1 b s. Finkbeiners Hall, 2 b e. Yates st, 3 b e. Emanuel Church, Evangelical. Pilgrim Church, Congregational. Pilgrim Church Library. Jennings Av Church, M E.
329	Peters Block.	
332	Auburn st.	Caldwell, 3 b w. Cologne, 2 b w.
350	Zabel's Block.	

Dashboard Sign

JENNINGS-BROOKLYN, JENNINGS-CLARK

JENNINGS

Clark av.

- 368 Jennings av.  
Branch av.  
Hartzel ct, 2 b w.  
Noyes st, 1 b e.  
Zion's Church, Evangelical.
- 373 Leighton, The.
- 436 Mentor av.
- 494 Castle av. Stop here for—  
Valley Driving Park, 2 b e.
- 546 Castle pl.  
Clark av.  
Ditton st, 2 b w, 1 b s, 1 b w.  
Mace st, 1 b e, 1 b s.  
Mary st, 1 b s, 2 b e.
- 598 Rowley st.  
Ray st, 3 b w.  
Jennings Av Church, Disciple.
- 634 Buhner av.
- 655 Milton, The.
- 668 Holmden av.  
Holmden al, 2 b w.
- 702 Brainard av.
- 644 Newell st.
- 676 Abram st.
- 706 Milton st.
- 758 Scranton av.
- Jennings-Clark line continued on page 211.  
Jennings-Brooklyn line continued on page 240.

East Bound—Destination and Dashboard Sign  
SCRANTON AV.

Ontario

Mich.

- Ontario st, south of Public Square.  
Champlain st, now Columbus st.  
Columbus st, formerly Champlain st.  
For places of interest on Columbus st, see page 133.  
Diamond al.
- 151 Michigan st.
- 64 Master Horse Shoers Protective Association.
- 74 Farmer's Hotel.
- 84 Salvation Army Mens Home.
- 86 Seyler al.  
Shelburne, The.

Dashboard Sign  
SCRANTON AV.

Seneca st.

SCRANTON AVENUE.

- 353 Seneca st.
- Howe st.
- 360 Canal st.
- Cuyahoga River.
  
- 420 Scranton av.
- New Fire Boat No 21.
- Scranton St Bridge.
- 4 Wholesale Lumber Dealer's Association.
- 54 Carter st.
- Grove al, end of Carter st.
- Hildebrand st, 1 b w.
- 96 Bayford st.
- 122 Vaillant st.
  
- 180 Girard st.
- Collins st, 1 b w.
- Orth st, 2 b w, 1 b s.
- 315 Cliff st.
- Abbey st.
- 453 Fairfield st.
- Joel st, 1 b e.
- 528 Paraffine st.
- Petroleum st, 1 b w.
- 567 Kenilworth st.
- Oakgrove lane, 1 b e.
- Jewell pl, 1 b e.
- 570 Willey st.
- Shay's ct, 2 b w.
- 602 Brevier st.
- Alfred st, 1 b w.
- 613 Howard st.
- Fire Engine No S.
- 651 Starkweather av.
- 651 Grieger Block.
- 662 Little st.
- Allman ct.
- 699 Auburn, The.
- 703 Auburn st.
- Cologne st, 1 b w.
- Caldwell st, 2 b w.
- 708 Mueller's Hall.
- 728 Barber av.
- 739 Branch av.
- Noyes st, 4 b e.
- Hartzell ct, 1 b e.
- 760 Vega av.
- Nitschke Hall, 187 Vega av.
- 781 Sadle st.
- 794 Wade av.



Dashboard Sign

SCRANTON AV.

SCRANTON AV.

- 811 North Brooklyn Protestant Cemetery.  
Mentor av.  
All Saints Church, P E.
- 828 Seymour av.  
Immanuel Church, E L.
- 871 Castle av.  
Lincoln High School.
- 894 Walton av.
- 901 Agnes ct.
- 914 St Michaels Church, Catholic.
- 930 Clark av.  
Ditton st, 1 b s on Scranton av.  
Mary st, 1 b s, 3 b w.  
Scranton pl, 1 b s.  
Scranton Av Church, Free Baptist.  
Scranton avenue line continued on next page:

Destination and Dashboard Sign

SCRANTON AV.—S. Bound.

JENNINGS-CLARK VIA CENTRAL VIADUCT.—W. Bound.

SCOVILL-CLARK VIA SUPERIOR VIADUCT.

CLARK AVENUE.

Jennings-Clark line continued from page 200.

- Clark av.  
Walton ct.
- 796 Joseph st.
- 836 Pearl st.
- 854 South Side German Building Ass'n.
- 884 Mill st. Stop here for—  
Church of the Redeemer, E L,—cor Walton.  
1 b n.
- 893 Brighton st.  
Brighton, The, 146 Brighton st.
- 915 Cleveland Association Homing Pigeon Club.
- 931 Brooklyn st.  
Dukat's Hall, 2 b s.
- 945 Pintner's Hall.
- 950 Hitchcock st.
- 961 Louis st. Stop here for—  
Fourth Church. Ref, 44 Louis st, 1 b s.  
Beranek's Hall, 2 b s.
- 987 Clark Av Chapel, Friends.
- 993 Pleasant st.  
Roehl al, 3 b s.
- 1023 Andrew st.

Dashboard Sign

SCRANTON AV.

JENNINGS-CLARK, SCOVILL-CLARK.

CLARK AVENUE.	1050	Clark av. Rhodes av. Paris st, 1 b s. Theurer's ct, 2 b s. Wade ct, 3 b n, 1 b w. Chabek's Hall, 2 b s.
	1123	Clifford st.
	1136	Pollock st.
	1177	Keil st. St Mary's Catholic Cemetery.
	1208	Burton st. Cesko st, 1 b s, 1 b w. Alaska st, 1 b n, 1 b w. Cloud st, 2 b n. Gelst ct, 1 b n, 1 b e. List ct, 2 b n. Howlett st, 1 b n.
	1221	Jindra's Hall.
	Scranton av. line continued on page 214.	

Via Central Viaduct—Destination and Dashboard Sign.

JENNINGS-CLARK.

SCOVILL-CLARK VIA SUPERIOR VIADUCT.

CLARK AV.	1263	Clark av. Selden av. Stop here for— Cyril Church, Congregational, 1 b s.
	1288	Hungarian Park.
	1288	Hungaria Hall, West Side. Fire Engine No 20.
	1294	Gauge st. Essex st, 2 b s.
	1313	Ebner ct.
	1338	Schley av.
	1345	Milford st. Bragdon st, 3 b s. Vondrak's Hall, 101 Milford st. Mahling la, 2 b s. Niessen ct, 4 b s.
	1351	Karda's Hall.
	1369	Ash al.
	1370	Ash st.
	1391	Hartford st. Oakley st, 1 b s. Vanza's Hall, 94 Hartford st.

Dashboard Sign

JENNINGS-CLARK, SCOVILL-CLARK.

CLARK AVENUE.

- 1402 Clark av.  
Elk st.  
Junction st, 1 b n.
- 1423 Isabella st. Stop here for—  
Tabor Kirche, Evang. cor Eichorn, 4 b s.  
Killma's Hall, 139 Isabella st.
- 1436 Bergen st.
- 1453 Bejcek's Hall.
- 1455 Iona st.  
Mráz Hall, 82 Iona.
- 1461 Schutt's Hall.
- 1468 Swiss st. Stop here for—  
Tenth Precinct Police Station, 63 Swiss st.  
Curve st, 2 b n.  
Haight st, 3 b n.  
Swiss ct, 2 b n.
- 1485 Poplar st.
- 1518 Hamburg st.  
Lak's Hall, 179 Hamburg st, 1 b s.  
Kidder st, 1 b n.  
Pacific st, 4 b s.  
Arkansas st, 2 b s.
- 1536 Clark Av Mission, M L.
- 1553 Gilbert st.  
Merrill st, 1 b s.  
Pilsen st, 3 b s.  
Storer pl, 6 b s, 1 b w.  
Cotta st, 5 b s.  
Frontier st, 2 b s.  
Gilbert pl, 6 b s.
- 1580 Train st.
- 1602 Alum st.  
Ebenezer Church, 2 b w, 2 b n.  
Leydon st, 5 b w on Clark av.  
Lenox st, 4 b w on Clark av.  
Brake st, 3 b w.  
President st, 10 b w.  
Prim st, 1 b w on Alum st.  
Ritchie st, 7 b s.  
Show st, 7 b sw on C C C & St L Ry track.  
Stock st, 1 b s, 1 b w.
- 1617 Clark Av Savings Bank Co.
- 1618 C. C. C. & St L Ry.  
Cleveland Electric Railway, Clark av car house.  
Cleveland Union Stock Yards Co, The.  
Cleveland Live Stock News, The.  
Cleveland Union Stock Yards Hotel.  
Farmers & Drovers Stock Yard Co, The.  
Farmers & Drovers Stock Yard Hotel.  
End of Jennings-Clark line, return via Central Viaduct and Public Square to Collinwood and Euclid Beach. See page 127.

SCRANTON AV.

BURTON STREET.

Continued from page 212.

- Burton st.
- 416 Cyril st.
- 451 Trent st.  
Theuerers ct, 3 b s.
- 484 St Prokop's Church, Catholic.  
Newark st.  
Chabek's Hall, 2 b e.
- 505 Newark lane.
- 514 Hyde st.  
Schubert al, 2 b w.
- 547 Robert st. Stop here for—  
Christus Kirche, E L, cor Selden, 1 b w.
- 580 Carlile st. Stop here for—  
Berne st, 3 b e.  
Christus Kirche, Evang, cor Clifford, 1 b e.
- 612 Sackett st.
- 646 Storer av.  
Bishop pl, 2 b w, 1 b n.  
Bleeker st, 9 b w.  
Catharina st, 2 b w, 1 b n.  
Delaphine st, 5 b w, 1 b s.  
Dupont st, 5 b w.  
O'Shea ct, 3 b w, 1 b n.  
Rhodes al, 2 b e.  
Vacin st, 6 b w.  
Bleeker St Mission, 8 b w.  
Bethanien Kirche, Evangelical.
- 708 Trowbridge av.
- 742 Marvin av.  
Woodbridge st.  
Tyler pl, 2 b e.
- 820 Rhodes av.

RHODES AVENUE.

- Relble av.
- Bush av.  
Elchorn st, 3 b w, 1 b n.
- Arnold st.
- Thomas ct.
- Hodgson st.
- Fourth Church, United Brethren.
- Smith av.
- Leading st.  
Gregg av, 1 b e.
- Gauge st.
- Riverside av.

Dashboard Sign  
SCRANTON AV.

Rhodes Avenue

Mapledale st.

Fairlawn st, 3 b e.  
Mack ct, 2 b e, 1 b s.  
Mt Vernon st, 4 b e.  
Ralph st, 2 b e.  
Eggleston st, 1 b e.  
Geist st, 2 b e.

Archwood st.

Melbourne st, 2 b e.  
Lafin st, 1 b w, 1 b n.

Denison av.

Lapier st, 1 b w.  
Hoyt ct, 10 b w.  
Ironton st, 5 b e.  
S Sears st, 8 b w.  
Wyoming st, 3 b w.  
Ogden st, 8 b w.  
President st, 7 b s, 1 b e.  
Rickey st, 5 b e.  
Robbins st, 1 b e.  
Sears st, 9 b w.  
Sikory st, 2 b w.  
Brookside Park av, 3 b e.  
Carlos st, 4 b w, 1 b n.  
Clarion st, 4 b e.

Brookside Park.

End of Scranton avenue line, return on same  
route to Public Square.

# NIEDING SIGN CO.

Manufacturers of

# SIGNS

## SHOW CARD WRITING ETC.

Telephone Main 2778, J.

Cuy. Central 113.

209 Ontario St.

Via Superior St. Viaduct.—Destination and Dashboard Sign.

BEREA, MEDINA, LINNDALE, PURITAS SPRINGS—S. W.  
 DETROIT ST., EDGEWATER PARK, ELYRIA-LORAIN-  
 WELLINGTON, FULTON ST., LORAIN ST., SANDUSKY-  
 TOLEDO, WEST MADISON AV.—W. Bound.  
 PEARL ST.—S. Bound.  
 SCOVILL-CLARK—W. Bound.

Lake st. and St. Clair st., parallel and north with car line on Superior st.	Lake st	St. Clair	SUPERIOR STREET, WEST OF SQUARE.		
	102	182			
				258	Superior st, W of Square.
				236	Young & Harrington Block.
				236	Bakers Journal.
				236	Leslie's Weekly and Judge.
				235	Ball Building.
				230	Union National Bank, The.
					Lake st. See second column.
					St. Clair st. See third column.
				228	Seneca st.
					Points of public interest on Seneca st.
					Frankfort st, 1 b n.
					Long st, 1 b s.
					Blackstone Building, 1 b n.
					Waechter & Anzieger, cor Champlain st, 1 b s.
					Court House (new), 1 b n.
					Telephone Building, cor Champlain st, 1 b s.
					Cleveland Telephone Co, cor Champlain st, 1 b s.
					Socialistische Arbeiter Zeitung, 193 Champlain st, 1 b s.
					Central Police Station, 1 b s.
					Police Court, 1 b s.
					Imperial Hotel, 1-2 b n.
					Hawley House., 1 b n.
					Cleveland Road Driver's Assn, Geo A Schneider, Secy, cor St. Clair, 1 b n.
				227	Cleveland National Bank, The.
				221	Church of the Soul.
				212	American Express Co.
				211	Marble Block.
				210	Adams Express Co.
				210	Southern Express Co.
				210	Wells Fargo & Co Express.
				209	Wilshire Building.
					Offices of interest in Wilshire Building.
					U S Bureau of Pensions.
					U S Circuit Court.
					U S Custom House.
					U S District Court.
					U S Internal Revenue.
					U S Postoffice, (main).
					U S Railway Mail Service.
					U S Secret Service.
					U S Steamboat Insp't'n Service.
					U. S. Immigrant Inspector.
					U. S. Chinese Inspector.

Via Superior Viaduct—Destination and Dashboard Sign

BEREA, MEDINA, LINNDALE, PURITAS SPRINGS—S. W.  
 DETROIT ST., EDGEWATER PARK, ELYRIA-LORAIN-  
 WELLINGTON, FULTON ST., LORAIN ST., SANDUSKY-  
 TOLEDO, WEST MADISON AV.—W. Bound.

PEARL ST.—S. Bound.

SCOVILL-CLARK—W. Bound.

Lake st. and St. Clair st. parallel and north with car line on Superior st.	Lake st	St. Clair	SUPERIOR STREET, WEST OF SQUARE.	
	48	130		149
				Superior st. 199 Strong & Cobb Building. 208 Clark Building.  204 Beckman, The. Draftsman, The. 197 Century Building, The. 197 Dun, R. G. & Co., The, Mercantile Agency. 197 Lamprecht Bros. Co, The, Bank. 189 National Express Co. 189 Northern Pacific Express Co. 189 Elks Club.  181 International Carriage & Wagon Workers Journal (monthly) 170 Memorial Hall, G A R. 158 Kelley Block.  Mercantile Bank Building. Mercantile National Bank, The. Postal Telegraph Cable Co.

Via Superior Viaduct—Destination and Dashboard Sign

BEREA, MEDINA, LINNDALE, PURITAS SPRINGS—S. W.  
 DETROIT ST., EDGEWATER PARK, ELYRIA-LORAIN-  
 WELLINGTON, FULTON ST., LORAIN ST., SANDUSKY-  
 TOLEDO, WEST MADISON AV.—W. Bound.  
 PEARL ST.—S. Bound.  
 SCOVILL-CLARK—W. Bound.

Lake st. and St. Clair st. parallel and north with Superior st.	Lake st	St. Clair	SUPERIOR STREET, WEST OF SQUARE.	109 Perry-Payne Building— Offices of interest in Perry-Payne Bldg: Great Lakes Register.
	2	70		108 Wade Building— Offices of interest in the Wade Bldg: Lloyds, room 33. Marine Review & Marine Record room No. 39. 108 Guardian Trust Co, The. 103 State National Bank, The. National Bank Building. 101 National City Bank, The. Commercial National Bank, The. Federal Trust Co, The. American District Telegraph Co. Western Union Telegraph Co. Gold & Stock Telegraph Co. Lake St, sec second column. St Clair st., sec third column.
SUPERIOR ST.				93 Water st— Saals al, 2 b n, 1 b e. Keller Block, 4 b n. Stone Block, 18 Lake st, 4 b n. Places of interest on Water st: Board of Trade Building, (old) 122 Water st. Union Depot, 5 b n on Water st. Northern Steamboat Co, foot of Water st.
	88	S	Water st.	Stop here for— Central Building, 26 1-2 S Water st. Central Passenger Station, 1 b on S Water. B & O Depot on S Water st. Erie Depot on S Water st. Hume st, 6 b s. Lime st, 2 b s. James st, 1 b s.



Dashboard Sign

BEREA, MEDINA, LINNDALE, PURITAS SPRINGS—S. W.  
DETROIT ST., EDGEWATER PARK, ELYRIA-LORAIN-  
WELLINGTON, FULTON ST., LORAIN ST., SANDUSKY-  
TOLEDO, WEST MADISON AV.—W. Bound.

PEARL ST.—S. Bound.

SCOVILL-CLARK—W. Bound.

Superior st.

S. Water st. Stop here for—

Long st, 1 b s.

Parker House, 51 S Water st.

Foundry al, 3 b s.

Fall st, 3 b s.

Center st, 3 b s.

Eugene al, 4 b s.

Bowler al, 3 b s.

British st, 6 b s.

Ransom al, 3 b s.

Voltaire st, 3 b s on South Water st and 2  
b s on Columbus st.

Winter st, 3 b s.

West st, 2 b s.

Bratenahl Block.

82 Atwater Building.

Offices of interest in the Atwater Building:

Examiner of Stationary Engineers. .

41 Spring st.

Temporary Home for Friendless Women, 303  
Spring st.

Cleveland Gas Light & Coke Co, Plant No 1.  
2 b n, 1 b w, 1 b n.

Cleveland Associated Charities on Spring st.

Bethel Hotel.

37 Bethel Chapel and Mission.

37 Western Seaman's Friends Society.

24 Viaduct Arcade.

21 River st.

Places of interest on River street.

East Pier st, 3 b n.

Main St Bridge, 2 b on River st and 1 b w.

Life Saving Station, 3 b n.

Floating Bethel and City Mission, 167  
River st.

Cleveland & Buffalo Boat, 131 River st.

Detroit & Cleveland Boat, 131 River st.

Commercial Block, 122 River st.

Anchor Line, 107 River st.

Fire Boat No 15, 107 River st.

Winslow Block.

SUPERIOR ST.

Dashboard Sign

BEREA, MEDINA, LINNDALE, PURITAS SPRINGS—S. W.  
 DETROIT ST., EDGEWATER PARK, ELYRIA-LORAIN-  
 WELLINGTON, FULTON ST., LORAIN ST., SANDUSKY-  
 TOLEDO, WEST MADISON AV.—W. Bound.

PEARL ST.—S. Bound.

SCOVILL-CLARK—W. Bound.

SUPERIOR

Merwin st. Stop here for—  
 French st, 6 b s.  
 Goulder al, 3 b s.  
 German st, 4 b s.  
 Draper al, 5 b s, 1 b e.  
 Cartright al, 4 b s.  
 Demoy al, 4 b s, 1 b e.  
 Leonard st, 3 b s.  
 Kramer al, 3 b w on Merwin st and 2 b s on  
 Leonard st.  
 Palmer al, 4 b s, 2 b e.  
 West Center st, 3 b s to Center bridge and  
 cross bridge.  
 Center St Bridge, 3 b s.  
 Merwin Dockage & Transfer Co, 235 Merwin  
 st, 3 b s.  
 Sanger al, 5 b s, 1 b e.

Viaduct Block.

Cuyahoga River.

Viaduct (Superior st).

Sycamore st, use north side stairs on Super-  
 rior st viaduct.

Willow st, use north side stairs on Superior  
 viaduct, through W Center st, 6 b n.

Winslow st, use stairs on Superior viaduct,  
 through West Center st, 2 b n.

Macy st, use northside stairs on Superior  
 viaduct to Elm, 6 b n on Elm, cross old  
 river bed and 1 b n.

Toledo st, use north side stairs on Superior  
 viaduct, reach Elm st, 6 b n on Elm, cross  
 bridge and 2 b ne.

Hemlock st, use north side stairs on viaduct  
 and 4 b nw on Center st.

Lloyd st, use north side stairs on viaduct to  
 Elm, 6 b nw on Elm, cross old river bed  
 and 2 b n.

Life Saving Station, use north side stairs on  
 viaduct to Elm, 6 b nw on Elm, cross old  
 river bed from there 2 b n.

Cathan st, use north side stairs on viaduct  
 and 2 b e on Washington st.

Cleveland Electric Ry Co. power house

292 Hercules Block.

VIADUCT

Dashboard Sign

BEREA, MEDINA, LINNDALE, PURITAS SPRINGS—S. W.  
 DETROIT ST., EDGEWATER PARK, ELYRIA-LORAIN-  
 WELLINGTON, FULTON ST., LORAIN ST., SANDUSKY-  
 TOLEDO, WEST MADISON AV.—W. Bound.

PEARL ST.—S. Bound.

SCOVILL-CLARK—W. Bound.

VIADUCT

PEARL ST.

299 | Campbells Block.  
 Main St Bridge, 2 b n on Pearl st, 5 b ne  
 on Main st.  
 Elm st, 2 b n on Pearl st and 4 b e.  
 Flint st, 1 b n, 1 b e.  
 Hemlock st, 5 b n on Pearl st.  
 St Malachi's Church and Hall, 2 b n.  
 Spruce st, 3 b n on Pearl st.  
 Winslow st, 2 b n on Pearl and 1 b e.

Pearl st. Stop here for—  
 Mulberry st, 2 b n on Pearl st and 1 b e.  
 Sycamore st, 2 b n on Pearl st and 4 b e on  
 Washington st.  
 Washington st, 2 b n.  
 Toledo st, 6 b n on Pearl, 2 b ne on River  
 st, cross bridge and 2 b n.  
 Willow st, 6 b n on Pearl st.

302 | Sims Block.

243 | Detroit st.  
 Benton's al, 1 b e on Detroit st.  
 Flint st, 1 b e on Detroit st.  
 West Center st, 3 b e on Detroit st.  
 West River st, 2 b e on Detroit st.  
 Terrace st, 1 b e on Detroit st.  
 Detroit st, from 2 to 182, e on Detroit st.  
 Ancient Craft Mason, 167 Detroit st, 1 b e  
 on Detroit st.  
 Politician, The, 167 Detroit st, 1 b e on De-  
 troit.  
 Post Office Station A, 224 Detroit st, 1 b w.

277 | Franklin House.

Following lines continue on page 237: Berea-  
 Medina, Linndale-Puritas Springs, Elyria-Lorain-  
 Wellington, Lorain street, Pearl street, Scovill-  
 Clark.

Fulton street line continues on page 244.

Via Superior Viaduct W. B.—Destination and Dashboard Sign.  
**DETROIT ST., EDGEWATER PARK, SANDUSKY-TOLEDO.**

Franklin av.—Parallel and south with car line on Detroit street.	DETROIT STREET.—Car line.		Detroit st.
		218	Forest City Savings & Trust Co, The.
		224	Carr's al.
		224	Post Office Station A.
		225	Seymour Block.
		229	Wall st. Stop here for—
			St John Church, P E, cor Church st, 1 b s.
		236	Progress Block.
		236	Detroit Building.
		241	Giddings Block.
		244	Cleveland Florists Club.
		250	Van Tassells Hall.
		270	Hanover st.
			North st, 4 b n.
			O'Laughlin's ct, 3 b n.
			Vermont st, 1 b n.
			Hickory st, 3 b n, 1 b e.
			Division st, 4 b n.
			Bentley al, 3 b n.
			303 Kimberley's Block.
	321 Rose al.		
	Franklin av, see second column.		
316	340 State st. Stop here for—		
348	Academy of Our Lady of Lourdes 2 b s.		
	Fire Engine No 4, 1 b s.		
	Old River st, 4 b n.		
	Rector st, 2 b n, 1 b w.		
	Eighth Precinct Police Station.		
366	405 Duane st.		
	Dey st, 2 b n, 1 b w.		
377	Training Home for Friendless Girls.		
385	Bethesda Deaconess Home.		
	425 Clinton pl.		
426	466 Kentucky st.		
	West Madison avenue line branches off here and continues on page 232.		

## Map of Cuyahoga County.

The only one published giving names of all roads—printed in six colors. 25c. postpaid.

**The Whitworth Bros. Company,**  
**60 High Street, Cleveland.**

## DETROIT ST., EDGEWATER PARK, SANDUSKY-TOLEDO.

			Detroit st.
		524	Detroit ct.
			Franklin av, see second column.
534		548	Taylor st. Stop here for— First Church, Congr, 2 b s. Water Works, 3 b n—on Taylor st. Twenty-third av, 1 b n. West Old River st, 3 b n. Crescent st, 3 b n.
		602	619 Liberty st. Stop here for— St Marks Church, P E, cor Franklin av, 2 b s.
		640	640 St Paul st. Gaskill st, 2 b n, 1 b w. Herman st, 2 b n.
640		659	Birch st.
672		691	Dare st. Derby pl, 1 b s.
		713	Detroit, The. Courtland, The.
710		725	Courtland st. Menth's Recital Hall, 155 Courtland st, 2 b s.
		730	Weddell st.
		755	Putt ct.
749			Franklin, The.
752		781	Scott st. Scott ct, 2 b s.
788		800	Waverly av. Stone st, 3 b n. Waverly ct, 1 b s. West Clinton st, 2 b s. Cass st, 4 b n. Breakwater st, 4 b n.
		830	Kettering st.
		858	Northampton st. Pytchley st.
		886	Glenmore st.
900		914	Gordon av. Alger st, 1 b n, 1 b w. Herman ext, 2 b n.
		972	Hillside av.
		1004	Barrett st.
		1042	Ramsey st. West Herman st, 1 b n.
		1064	Smithfield st. Goodwait st, 3 b n.
1062		1075	Watterson st.
1092		1105	West Trenton st.
		1106	Lake av.

Dashboard Sign

DETROIT ST., EDGEWATER PARK, SANDUSKY-TOLEDO.

Franklin av. parallel and south with car line on Detroit st.

1206  
1256  
1286

DETROIT ST. — Car line.

- Detroit st.  
Franklin Terrace.  
1113 Oppman Block.  
Edgewater Park line branches off here  
and continues on page 230.  
1125 West Roy st.  
Turnbull Terrace, 62 W Roy st.  
1147 Altenheim (Home for Aged People).  
1152 Tennessee st. Stop here for—  
St Lukes Ch, P E, cor Lake av, 1 bn.  
1191 St Johns Hospital.  
1199 Elsa pl.  
1202 Scovill la.  
Jones, The.  
1202 Lakeside st.  
1219 Lohengrin st.  
Twelfth Precinct Police Station.  
1238 Seward st.  
1271 Lowell st.  
Christian Harvester, 36 Lowell  
st, s.  
1286 Elliot.  
1287 Hansen, The.  
1299 Malcolm st.  
Malcolm, The, 13 Malcolm st.  
1316 Mecca st.  
1342 Herrick st.  
1370 Morris st.  
1387 Stone, The.  
1400 W Jackson st.  
1436 Ware st.  
Sheppard st, 2 b n.  
Silk st, 1 b n.  
1467 Landon st.  
1505 Wellington av.  
1524 N Y C & St L Ry.  
Entrance to Edgewater Park.

# CHAMBERLIN METAL WEATHER STRIP

Keeps Out Cold, Soot, Dust and Dirt  
Saves Fuel. Prevents Draughts

**J. J. RAUSCHER, Manager**

Builders Exchange

CLEVELAND, O.

Third Floor Chamber of Commerce Bldg.

Bell Phone M 568

Cuyahoga Phone C 1136

DETROIT, SANDUSKY-TOLEDO.

DETROIT ST.,

- 1565 Detroit st.  
Mueller av.  
    Mueller av ct, 1 b s.
- 1591 Ami ct.
- 1595 West Cleveland Banking Co, The.
- 1595 Odd Fellows Hall, West Side.
- 1599 U. S. Postoffice Station G.
- 1609 Oppman ct.
- 1617 Berea st.
- 1638 L S & M S Ry Depot.
- 1745 Leffingwell Memorial Chapel.
- 1747 Childrens Industrial School & Home.
- 1783 Eliza Jennings Home for Incurables.
- 1805 Oak Park.
- 1805 Marietta, The.
- 1844 Lower st.
- 1845 Dartmouth st.  
Eastman, The.
- 1878 Eastman st.
- 1901 Parkview av.  
    Locust st, 1 b s.
- 1910 Edgewater st.
- 1937 Hillsdale st.
- 1975 Fruitland av.  
St Rose of Lima Church, Catholice.
- 2016 Cook Building.
- 2016 Highland av.  
Highland Church.  
Lakewood Savings & Banking Co.
- 2039 Judd Building.  
City limits to—  
Lakewood Hamlet.
- Detroit st, Lakewood.
- Hird st.
- Contant av.  
    Franklin av, 1 b s.
- Newman av.
- Melrose pl.
- Fry av.
- Hopkins av.
- Beach av.
- Winchester av.
- Detroit St Church, M E.
- Church of the Ascension, P E.
- Cove av.
- Beaver Flats.
- Lakewood av. Stop here for—  
    St Peters and Pauls Church, E L, cor Quail  
    st, 2 b s.

Destination and Dashboard Sign

DETROIT, SANDUSKY-TOLEDO.

DETROIT STREET, LAKEWOOD HAMLET.

Irene av.  
Cohasset av.  
    Hallstead st, s and cross W Madison av.  
Whithnal ct.  
Grace av.  
Clarence av.  
Nicholson av.  
Wyandotte st.  
Olivewood av.  
Bunts rd.  
Robinwood av.  
    Cedarwood av, 1 b s.  
    Gabriel rd, s to W Madison av and 1 b s.  
Belle av.  
Detroit st, Lw.  
U S Postoffice Sub Station No 6.  
Charles st.  
Warren rd.  
Hilliard rd.  
Cook av.  
Elmwood av.  
Lakeland av.  
Summit av.  
Westwood av.  
Brookley av.  
Rosewood av.  
Cranford av.  
Applegrove av.  
Westlake av.  
Hall st.  
Wager av.  
Ethel st.  
Lauderdale av.  
Edward st.  
Bonnyview av.  
Larchmont av.  
Granger st.  
Roycroft av.  
Spring Garden av.  
Webb rd.  
Orchard ct.  
Kenilworth av.  
Park Row.  
Elm st.  
Maple st.  
Railroad av.  
Riverside av.  
    Lakeview Yacht Club, n on Riverside rd to  
    Beach.  
Lake av.  
    Beach rd, 3 b n.  
Scenic Park.



Dashboard Sign

DETROIT, SANDUSKY-TOLEDO.

Det. st., Lk'w'd Ham't

Cleveland City Ry, Rocky River car house.  
Rocky River Bridge.  
Rock River Hamlet.

End of Detroit street line, return via Public  
Square to Wade Park av., dashboard sign "Wade  
Park av." See page 136.

**The Whitworth Bros. Co.,**  
60 High St.,  
Cleveland, O.

**PRINTING.**

**Die Cut Label Work  
a Specialty.**

**Long Distance 'Phone, Bell Main 2626.**

**Dashboard Sign—Sandusky-Toledo.**

**THE LAKE SHORE ELECTRIC RAILWAY CO.**

General Office, Electric Bldg., Cleveland, O.

City Ticket Office, 6 Public Square.

Warren Bicknell, Pres't.

F. W. Coen, Gen. Pass. Agt.

Miles	Single Fare	Round Trip	Distance and fares from Public Square, Cleveland.
			Wooster rd.
7	.5	.10	Rocky River Depot.
9	.15	.25	Hahns Grove.
9	.15	.25	Dover Bay Park.
9	.15	.25	Dover Bay Club.
9	.15	.25	Mulbery Park.
12	.15	.30	Wishmeyer.
12.5	.15	.30	Dover Center.
15	.20	.40	Eagle Cliff.
20	.30	.55	Beach Park.
20	.30	.55	Avon Beach Park, Summer Resort.
22	.35	.70	Harris rd.
24	.40	.80	Root rd.
27	.45	.80	Lorain City.
			Places of interest in Lorain: U S Steel Corporation plants. American Ship Building Co.
31	.55	1.00	Oak Point Summer Resort.
33	.55	1.00	Kishman.
34	.60	1.10	Sunnyside.
37	.65	1.15	Vermillion.
37	.65	1.15	Linwood Park.
37	.65	1.15	Shadducks Grove.
42	.70	1.25	Rumseys Park.
44	.75	1.35	Ruggles Grove, Summer Resort.
45	.80	1.40	Ceylon Junction.
48	.85	1.50	Huron.
56	1.00	1.75	Hulls.
59	1.00	1.80	Sandusky.
			Places of interest in Sandusky: Ohio Soldiers and Sailors Home. Cedar Point. Johnsons Island.
47	.80	1.40	Nickel Plate.
49	.85	1.40	Berlin Heights.
52	.85	1.50	Berlinville.
54	.90	1.60	Wells Corner.
58	.95	1.70	Norwalk.
			Norwalk.
63	1.05	1.85	Milan.
63	1.10	1.90	Avery.
61	1.10	1.90	Union Corners.
59	1.05	1.85	Bogart.
			Soldiers Home.
59	1.00	1.80	Sandusky.

## THE LAKE SHORE ELECTRIC RAILWAY CO.

Miles	Single Fare	Round Trip	Distance and fares from Public Square, Cleveland.
63	1.00	1.80	Monroeville.
71	1.15	2.10	Bellevue.
78	1.25	2.30	Clyde.
86	1.40	2.50	Fremont.
94	1.50	2.80	Hessville.
98	1.50	2.90	Gibsonburg Junction.
101	1.60	3.05	Gibsonburg.
101	1.60	3.00	Woodville.
105	1.65	3.10	Genoa.
116	1.75	3.40	City Limits to Toledo.
119	1.75	3.40	Toledo City.
			End of line; return to Public Square, Cleveland.

# LYNCH & DORER

UNITED STATES AND FOREIGN

## PATENTS

208-215 Society for Savings

CLEVELAND, O.

Destination and Dashboard Sign

EDGEWATER PARK.

		Continued from page 224.
		Lake av.
Lake av.	21	Salisbury av. Darlington st, 4 b n. Newport st, 4 b n, 1 b e. Pembroke st, 3 b n, 2 b e. Rutledge av, 1 b n. Woodview st, 3 b n.
	61	Tennessee st.
	71	Lake ct. St Luke's Church, P E.
	101	Scovill lane. Lakeside st.
	141	Seward st.
	158	Elm ct.
	190	Eliot st.
	214	Mecca st.
	228	Desmond st.
Baltic st		Ware st. Sheppard st, 2 b s. Silk st, 3 b s.
		Clifton Boulevard.
Clifton Boulevard.		Edgewater Park. Edinburg st. Saxon st. Viking st. Briton st. Northman st. Dane st. Lower st. Stop here for— Hanna, Marcus A Hou, res, Lake av 1 b n.
		Thornton st.
		Eastman st.
		Edgewater st.
		Hillsdale st.
		Army of Truth Mission.
		East av.
		Fruitland av.
		Highland av. Pelton Terrace, 75 Highland av.
		City limits to— Lakewood Hamlet.
		Hird st.
		Fry av.

Destination and Dashboard Sign  
EDGEWATER PARK.

CLIFTON BOULEVARD.

Beach av.  
Cove av.  
    Beaver, The, 1 b s.  
Marshal st.  
Nicholson av.  
Belle av.  
Charles st.  
Warren rd.  
Cook av.  
Lakeland av.  
Summit av.  
Brookley av.  
Cranford av.  
Westlake av.  
Hall st.  
Ethel st.  
Edward st.  
Bonnyview av.  
Granger st.  
Cannon st.  
Webb rd.  
Clifton Boulevard.  
West Clifton rd.  
    Clifton rd, 1 b w.  
Kenilworth av.  
Park row.  
Forest rd.  
    West Forest rd, 2 b n.  
Lake av.  
    Beach rd, 2 b n.  
    Clifton rd, 1 b n.  
Riverside st.  
Scenic Park.  
Cleveland City Ry car house.  
Rocky River Bridge.

End of Edgewater Park line, return via Public Square to Payne avenue, dashboard sign, "Payne avenue." See page 136.

**ABSOLUTELY**



**INSURANCE.**  
**C. J. SWIFT & CO.**  
Both Phones  
922  
Garfield Bldg.  
**CLEVELAND, O.**

**RELIABLE**

Destination and Dashboard Sign

WEST MADISON AV.

		Continued from page 222.	
Kentucky st.		Kentucky st.	
	65	Wheat al. Clinton st. Clinton, The, ½ b e. Rutherglen, The, 169 Clinton st.	
	89	Vine al. Franklin av. Stop here for— First Church, Congr, 2 b w on Franklin av. Bethesda Deaconess Home, 385 Franklin av. Fairview Park.	
	99	Terrett st. Reservoir st.	
	119	Woodbine st. St Patricks Hall, on Whitman st, 1 b e to Whitman.	
	121	John st. Stop here for— United German Church, Evang, cor Bridge, 2 b s.	
	Harbor st.		Randall st. Harbor st.
		125	Whitman st. St Patricks Hall, 2½ b e.
		168	Bridge st. St Paul's Church, M E. Wendel ct. Fulton al. Bridge st.
		500	Taylor st. Bridge St Church, Free Methodist.
Bridge st.	532	Root st.	
	564	Liberty st. Stop here for— Liberty, The, 150 Liberty st. St Marks Church, P E, cor Franklin av. 2 b n. Catholic Apostolic Church.	
	598	Liberty ct. Birch st. Duke st, 1 b s.	
	630	Dare st. Olivet Church, Baptist.	
	662	Courtland st. Stop here for— Menth's Recital Hall, 155 Courtland, ½ b n. St Stephens Church, Cath, 1 b s.	
	704	Courtland pl. Scott st.	

Destination and Dashboard Sign

WEST MADISON AV.

Bridge st.	738	Bridge st. Waverly av. Stop here for— Elmyr, The, 422 Waverly av. Franklin Av Church, Congr. 1 b n. Aushe Emeth Cemetery, Fir st, 1 b s. B'nai Abraham Cemetery, Fir st, 1 b s. Hungarian Cemetery, Fir st, 1 b s.
	768	Emma st.
	842	Gordon av. Stop here for— West High School, 1 b w, 1 b n. Bethany Church, Presby, cor W Clinton 3bn. Gordon Av Church, M E.
	337	Ellen st.
Gordon av.	390	Fir st. Stop here for— Browning st, 1 b w. Aushe Emeth Cemetery, 1 b e. B'nai Abraham Cemetery, 1 b e. Hungarian Cemetery, 1 b e.
	422	Bayne st.
	452	Pear st. Side st, 2 b e.
	460	N Y C & St L Ry.
W. Madison av.	484	W Madison av. Stop here for— Guthrie st, 1 b s on Gordon av. Beverly st, 1 b s. Colgate st, 2 b s on Gordon av. St Colmans Church, Cath, 1 b s. Grace Church, Congr, cor Colgate, 2 b s.
	519	Lyceum Club.
	72	McNess Hall.
	237	Ridge av. Elton st, 3 b s. Dudley st, 3 b s.
	266	Watterson st.
	296	W Trenton st.
	319	Fawn lane. Second Church, 2 b s, 1 b e.
	322	Pennington st.
	352	Hinkley st. Ferrell st, 1 b n.
	381	Pease ct.
397	Berlin st. Martin Luther Church, E L.	
448	Hartnell st.	
452	Lowell st. Christian Harvester, 36 Lowell st, n.	
461	Conover st. Tompkins st, 1 b s.	
474	Fire Engine No 23. Malcolm st.	

Destination and Dashboard Sign

WEST MADISON AV.

WEST MADISON AVE

	West Madison av.
484	Rook st.
494	Kilburn st.
551	Ursula st. Willard st, 1 b s.
566	Wymond st.
584	Madison, The.
585	Davis av.
590	Quito st.
613	Bazetta st. Laird st, 3 b s. Macon st, 4 b s. Kirkwood st, 1 b s. Larnder st, 2 b s. Goulder st, 4 b s. West Cleveland Church, Baptist.
638	U S Postoffice Sub Station No 2.
642	Landon st.
646	Anderson Hall.
659	Angelos Press, -
666	Helberta, The.
680	Wellington : v. Cudell st, 2 b s. Elizabeth st, 1 b s. Zimmer st, 3 b s. West Madison Av Church, Disciple.
692	Asmus st. Trinity Church, M E.
701	Mueller av. Stop here for— Christus Kirche, Evang, cor Cudell, 2 b s. Mueller av ct, 1 b n. Gregg st. Margaret st, 1 b s. Western av, 2 b s.
	Laura st.
828	W Hudson st.
839	Helen st.
855	Reynolds st.
885	Prescott st.
929	Motley st.
1000	Berea st. Berea rd, 3 b w. Opdycke st, 2 b w. Stevens st, 1 b sw. L S & M S av. Parkview av. Locust st, 1 b n. Hillsdale st. Fruitland st.



Destination and Dashboard Sign

WEST MADISON AV.

West Madison av.

Highland av.

Lark st, 5 b w on W Madison av.

Lynn st, s, cross L S & M S Ry track, from there 2 b s on Highland av.

Magee st, 4 b w.

Plower st, 4 b w on W Madison av and 2 b s.

Quail st, 7 b w on W Madison av.

Robin st, 6 b w on W Madison av.

Thrush st, 4 b w, 1 b s.

West Madison av, Lw, continuation of W Madison av, w, cross city limits on W Madison av.

Belmont st, s on Highland av.

Dowd st, 8 b w on W Madison av.

Hallstead st, 9 b w on W Madison av.

City limits to—

Lakewood Hamlet.

Cleveland City Ry Co, car house.

National Carbon Co.

Plower st, sw corner of Carbon Works.

End of W Madison avenue line, return via Public Square to Superior street, dashboard sign, "Superior street." See page 136.

The W Madison avenue line returns on outgoing track only through W Madison avenue and Gordon avenue to Franklin avenue; from Franklin avenue to Pearl street on Pearl to Viaduct; from there to Square. For ingoing track on Franklin avenue see following page.

**ABSOLUTELY**

**INSURANCE.**  
**C. J. SWIFT & CO.**  
Both Phones  
922  
Garfield Bldg. CLEVELAND, O.

**RELIABLE**

SUPERIOR ST.

FRANKLIN AVENUE.

Pearl St.

- Starting on outgoing track through—  
 W Madison av.  
 Gordon av to—  
 900 Franklin av.  
     West High School, Franklin av and Brown-  
     ing, 1 b w.  
 Franklin Av Church, Congr.  
 788 Waverly av.  
     Waverly ct, 2 b n.  
     West Clinton st, 1 b n.  
 752 Scott st.  
     Scott ct.  
 749 Franklin, The.  
 710 Courtland st.  
     Menth's Recital Hall, 155 Courtland st, 1 b s.  
     Derby pl.  
 672 Dare st.  
 640 Birch st.  
 602 Liberty st.  
     St Marks Church, P E.  
 571 Root st.  
 534 Taylor st.  
     First Church, Congregational.  
 505 Harbor st.  
 426 Kentucky st.  
 385 Bethesda Deaconess Home.  
 366 Duane st.  
     Franklin Av Church, M E.  
 347 Franklin ct.  
 343 Academy of our Lady of Lords.  
 343 Convent of the Sisters of Humility of Mary.  
     State st. Stop here for—  
         W Manual Training School cor Clinton 1 b n.  
         W Night High School cor Clinton 1 b n.  
 266 Circle, The.  
     Beckwith, The 276 Hanover st 1-2 b n.  
     Franklin Circle Church, Disciple.  
     Fulton st.  
 239 Evangelical Lutheran Hospital.  
 210 German Hospital.  
 209 Sons and Daughters of the Progressive Thinkers.  
 206 Pearl st.  
 369 Pearl pl.  
 329 Aust st.  
 305 Church st.  
 243 Detroit st.  
     From here via Viaduct and Public Square to  
     Superior st E of Public Square Dashboard  
     sign "Superior street." See page 136.

Destination and Dashboard Sign

BEREA-MEDINA, LINNDALE, PURITAS SPRING—S. W.  
 ELYRIA-LORAIN-WELLINGTON, FULTON ST., LORAIN  
 ST.—W. Bound.  
 PEARL ST.—S. Bound.  
 SCOVILL-CLARK—W. Bound.

Continued from page 221.

Pearl st.

- 243 Detroit st.  
 258 New Foote Block.  
 261 Graphic Sentinel.  
 277 Franklin House.  
 305 Church st. Stop here for—  
     Gibbs Block, 10 Church st.  
     St Johns Church, P E, cor Wall, 1 b w.  
 319 Masonic Temple, West Side.  
 329 Aust st.  
 369 Pearl pl.  
 399 Franklin av. Stop here for—  
     Franklin al, 1 b e.  
     Franklin av, No 2 to 206, e on Franklin av.  
     Russia st, 2 b e on Franklin av.  
 Places of public interest on Franklin av:  
     German Hospital, 210 Franklin av.  
     Evang Lutheran Hospital, 239 Franklin av.  
     Franklin Circle Church, D disciple, 1 b w.  
     The Circle 1 b w.  
     Academy of our Lady of Lourdes, 343  
         Franklin av.  
     Convent of the Sisters of Humility of  
         Mary, 343 Franklin av.  
     Progressive Thought Spiritualist Society, 203  
         Franklin av.  
     Probeck's Hall, 258 Franklin av.  
 Fulton st line branches off here and continues on  
 page  
 Warmington Block.  
 409 Peoples Savings & Loan Ass'n Building.  
 403 Peoples Saving & Loan Assn.  
 410 Peoples Gas Light Co.  
 433 Brooks Building.  
 414 Rhodes Hall.  
 419 Sargent Block.  
 437 Vestry st.  
 451 Exchange Building.  
 469 Jay st.  
     Rose st, 1 b w.  
     Townsend, The, 9 Jay st.  
 479 Forest City Savings & Trust Co, The.  
 485 Wiebers Block.  
 485 First German Spiritualist Society.  
 507 Bridge st.  
     Moore st, 1 b e, 1 b s.  
     Hicks Manual Training School, Hicks opp  
     Moore, 1 b e, 1 b s.

PEARL STREET.

Dashboard Sign

BEREA, MEDINA, LINNDALE, PURITAS SPRINGS—S. W.  
 ELYRIA-LORAIN-WELLINGTON, LORAIN ST.—W. Bound.  
 PEARL ST.—S. Bound.  
 SCOVILL-CLARK—W. Bound.

PEARL ST

- Pearl st.
- Bridge st. Stop here for—  
 St Mary's Church, Catholic, 2 b e, 1 b s.  
 Hunt st, 3 b e.  
 Hurd st, 3 b e.
- 514 Heils Block.  
 517 Ohio Savings & Loan Co.  
 517 Occidental Club.
- 525 Krebs Block.  
 538 ½ Baggets Block.  
 539 Merrell Building.
- 543 Carroll st.  
 561 Newell Block.  
 562 Pearl Block.
- 570 Winklers Block.  
 577 Gehrings Block.  
 580 Market ct.
- 581 Market st.  
 Herrman Block, ½ b w.
- 581 Market House, West Side.  
 596 Harding Block.  
 600 United Banking & Savings Co, The.
- 600 Lorain st. Stop here for—  
 Moore st pl, 4 b e on Lorain st.  
 North Cleveland ct, 2 b e on Lorain st.  
 Columbus st bridge, 2 b e, 3 b n.  
 Lorain st, from 1 to 569, e on Lorain st.  
 Brock st, 5 b e on Lorain st.  
 Bradford st, 6 b e on Lorain st.  
 Columbus ct, 1 b e on Lorain st.

Following lines branch off here and continue on  
 page 245: Berea-Medina, Linndale-Puritas  
 Springs, Elyria-Lorain-Wellington, Lorain st.

## PEARL ST.

SCOVILL-CLARK--W. Bound.

PEARL STREET.

	Continued from previous page.
	Pearl st.
627	Keene al.
628	Freeman st.
641	Goodfellow's Building.
657	Chatham st.
662	Gehring st.
693	Hancceck st.
698	Willey st.
	Follett ct, 2 b e, 1 b n.
	Eureka la, 1 b e.
723	Monroe st. Stop here for— Monroe St Cemetery, foot of Penn st. 4 b w.
728	Columbus st.
	Pond st.—
775	C C C & St L. Walworth bridge. Walworth st.
	Shay's ct, 1 b e, 1 b s.
	N Y C & St L Ry Depot.
836	Hallauer's Hall.
845	Fillmore st.
	Talcot st. 1 b w.
890	Potter ct.
	Josephine st, 2 b e.
	Moltke av, 1 b e.
	Moltke ct, 1 b e, 1 b n.
918	Pearl ct.
	Lamoile st, 1 b e.
927	Queen st.
	Empress st, 1 b w.
	Edson ct, 2 b w, 1 b n.
958	Auburn st.
	Cologne st, 2 b e.
	Caldwell st, 1 b e.
979	Barber av.
	Bohne ct, 4 b w.
	Edson st, 2 b w.
	Griebel al, 1 b w.
	Joy al, 2 b w, 1 b n.
985	Barber al.
1013	Vega av. Stop here for— Vega Av Hospital, 175 Vega av, 1 b w. Vega ct, 3 b w. Nitschke Hall, 187 Vega av, 1½ b w. Griebel's Hall, 1½ b w.
	Lincoln Savings & Banking Co.
1049	Gilchrist Block.
1051	Wade av. Stop here for— North Brooklyn Protestant Cemetery, cor Scranton, 1 b e.

Dashboard Sign  
PEARL ST., CLARK AV.

PEARL ST.

	Pearl st.
1067	Benhoff's Block.
1091	Seymour av.
1107	Erin av. Stop here for— Erlin Av Church, Baptist, 2 b w.
1122	Warden st.
1134	Church Papers.
1149	Walton av.
1156	Senior Block.
1161	Edmiston Business College, The.
1167	Lindhorst, The.
1186	Keller's Hall.
1186	McDonnell's Hall.
1195	Pearl Building.
1195	Masonic Hall, West Side.
	Pearl St Savings & Loan Co.
	Scoville-Clark line branches off here. See page 1:9.
1199	Clark av. Ditton st, 1 b e, 1 b s, 1 b e. Clark av line cars branch off here and continues on page 211.

Dashboard Sign  
PEARL ST.

PEARL ST.

1207	Witzels Block.
1228	Kinkel st.
1228	U S Postoffice Sub Station 5.
1239	Blatt pl. Krebs ct.
1263	Krebs' Block.
1266	Prame st. Stop here for— South Church, Presbyterian, cor Scranton, 1 b e.
1280	Althen st. Ninth Precinct Police Station.
1283	Gustave ct.
1306	Holmden av. Holmden al, 2 b e. Cleveland Electric Ry Holmden av car house.
1311	Meyer av. Stop here for— St Mathews Church, E L, cor Scranton, 1 b e. Clover st, 1 b e, 2 b s. Dower st, 1 b e, 1 b s. East View av, 2 b e. Valentine st, 2 b e, 3 b s. Walz st, 5 b w.

Destination and Dashboard Sign

JENNINGS-BROOKLYN, PEARL ST.

PEARL STREET.

	Pearl st.
1430	Ackley ct.
1431	Sackett st.
	Hillard, The, 7 Sackett st.
	Hulec Hall, 122 Sacket st.
	Dukat's Hall, 2 b w.
	Beranek's Hall, 3 b w.
	Trowbridge av. Stop here for—
	City Infirmary, cor Scranton and Valentine. 1 b e.
	City Hospital, cor Scranton and Valentine, 1 b e.
	Aiken av, 1 b e, 1 b s.
	Valentine st, 1 b e, 1 b n.
1490	Pearl, The.
	Woodbridge av.
	Tyler pl, 2 b w.
1573	Marvin av. Stop here for—
	Children Boarding House and Nursery, 85 Marvin av, 1 b w.
1595	Jones Block.
1595	Daisy av.
1633	Jones Home for Friendless Children.
1635	Library av.
	Delmars st, 1 b w.
	Calvary Church, Baptist.
1671	Poe av.
1671	Glessens Garden.
	Masonic Hall.
1672	Scranton av.
	Eglindale av, 3 b n on Scranton av.
	Scranton Terrace, 1365 Scranton av.
	Boys' Boarding Home, 1285 Scranton av, n on Scranton av.
	Titus av, 2 b ne.
	Brainard Block.
1684	Brooklyn Savings & Loan Association.
1695	Dover av.
	Riverside Cemetery.
	Redman st, se end of Cemetery.
1725	Riverside av.
1761	Mapledale av.
	Maple ct, 1 b w.
	Chestnutdale st, 1 b w, 1 b s.
	Fairlawn st, 4 b w.
1786	Willowdale st. Stop here for—
	Eighth Church Reformed, 1 b e.
	Ellis pl, 1 b e.
	Fire Engine No 24.
1795	Kuchle.
1812	Forestdale av.

Dashboard Sign

JENNINGS-BROOKLYN, PEARL ST.

PEARL ST.

- Pearl st.
- 1812 Cuyahoga, The (weekly).
- 1821 Rosesheer, The.
- 1825 Archwood av. Stop here for—  
 Archwood Av Church, Congr., 1 b w.  
 Luverne av, 2 b w.  
 Archwood pl, 1 b w.  
 Greymont st, 3 b w.  
 Orchard pl, 3 b w, 1 b n.
- 1840 Dobson ct.
- 1853 Brooklyn Memorial Church. M E.
- 1863 Kern's Hall.
- 1863 Garden st.  
 Leaf st, 1 b w.
- 1864 Brooklyn Memorial Hall.
- 1864 Dental Student Club.
- 1868 Grand Army ct. Stop here for—  
 Denison Av Cemetery, 1 b e.
- 1892 U S Postoffice Sub Station No 1.
- 1896 Kroehle Block.
- 1898 Farmers & Merchants Banking Co.
- 1899 Denison av. Stop here for—  
 St Philip the Apostle Church, P E. cor  
 Luverne av, 2 b w.  
 Hurley st, 2 b e, 2 b s.  
 Highview st, 2 b w, 2 b s.  
 Kenneth st, 2 b e, 3 b s.  
 Lasalle st, 5 b e.  
 Lookout st, 9 b e.  
 Lyle ct, 3 b e.  
 Petty st, 7 b e.  
 Paxley st, 3 b e.  
 Pixley ct, 3 b e, 2 b s.  
 Wieland st, 1 b e.  
 Bonney st, 6 b e. 1 b s.  
 Afton pl, 1 b w.  
 Bridgeview st, 2 b e.  
 Fern st, 3 b e, 1 b n.  
 Foster av, 8 b e.  
 Gertle st, 8 b e.  
 Hapgood st, 6 b e.  
 Hazelwood st, 4 b e.
- 1920 Selzer st.  
 Grand View st, 2 b e, 2 b s, 1 b e.
- 1955 Bradwell st.  
 Bethnel st, 1 b w.  
 Cottage Grove st, 2 b w.
- Lou Anna st.  
 City limits  
 South Brooklyn.



Destination and Dashboard Sign  
JENNINGS-BROOKLYN, PEARL ST.

Columbus st, South Brooklyn.

Brooklyn Bridge.  
Columbus st.  
Brookside Park.  
Brainard ct.  
Henninger st.  
Kratzner st.  
Mechanic st.  
    Fuller st, 1 b w, 1 b n.  
Broad st.  
    Chestnut st, 1 b s, 1 b e.  
    Pleasant st, 1 b e, 1 b n.  
    Stimson ct, 1 b se.  
    Valley rd, 3 b se.  
    Independence rd, 3 b se.  
Home Savings & Banking Co.  
Cuyahoga County News.  
Mill st.  
    Midway st, 3 b w.  
    Muriel, 3 b w, 2 b n.  
    Crosby st, 1 b w, 1 b n.  
    Aldine pl, 2 b w, 1 b n.  
    Carp st, 2 b w.  
    Clyburn st, 2 b w, 1 b n.  
    Linndale rd, 5 b w.  
Willie st.  
Henritze st.  
    Oak st, 2 b w.  
Baldwin st.  
Flora av.  
McArthur st.  
Brattan st.  
Cleveland Electric Ry south Brooklyn car house.  
State rd.  
Arthur st.  
    Williams st, 3 b s on State rd.  
    Myrtle st, 6 b s on State rd.  
    Sherman st, 7 b s on State rd.  
    Spruce st, 4 b s, 1 b e.  
    Hazel st, 4 b s.  
    Fern st, 5 b s on State rd.  
    Blaise st, 1 b e.  
    Aiken st, 2 b s on State rd.  
    Aikendale, s on State rd.  
    Cecelia st, 5 b s on State rd.  
    Effie st, 3 b s on State rd.  
    Franklin st, 1 b s.  
    Lilly st, 6 b on State rd and 1 b e.  
Sears st.  
Bush st.  
    End of Pearl street line, return via Central Viaduct and Public Square to Heights. See dashboard sign "Heights," page 127.

State road.

Westbound.—Destination and Dashboard Sign.

FULTON ST.

	Continued from page 221.
	Franklin av.
209	Sons and Daughters of the Progressive Thinkers.
210	German Hospital.
239	Evangelical Lutheran Hospital.
258	Probeck's Hall.
266	Circle, The. Stop here for—
	Orlolo st, 1 b n.
	Beckwith, The. 276 Hanover, 1-2 b n.
	Hanover ct, 1 b n.
	Franklin Circle Church, Disciple.
	Dexter pl.
	North side of Circle. Stop here for—
	Franklin ct, 2 b w on Franklin av.
	West Manual Training School, cor Clinton, 1 b n.
	West Side Night High School, cor Clinton, 1 b n.
	Rhodes av, formerly Fulton st.
	Fulton st, now Rhodes av. Stop here for—
	Academy of our Lady of Lords, 343 Frank- lin av.
	Convent of the Sisters of Humility of Mary. 343 Franklin av.
	Franklin Av Church. M E. cor Duane 2 b w.
310	Circle, The.
	Fulton ct.
	Mabel st.
	Mabel ct.
315	The Heyse.
373	Jersey st.
	St Ignatius College, Jersey and Carroll, 2 b s.
420	Woodbine st.
448	Bridge st.
	St Patrick Church, Catholic.
	United German Church, Evang. cor Ken- tucky, 1 b w.
	Bridge al, 1 b w.
	Fulton al.
485	Carroll st.
538	Lorain st.
	Fulton st line continued on page 246.

Destination and Dashboard Sign

BEREA-MEDINA, LINNDALE-PURITAS SPRINGS—S. W. Bound.

ELYRIA-LORAIN-WELLINGTON LORAIN ST, —W. Bound.

LORAIN STREET.

Continued from page 238.

- Lorain st.  
 Fire Engine No 6.
- 576 Abbey st.
- 612 Krupp al.
- 615 Bender Block.
- 618 Lang's Hall.
- 6.8 Valkyrian Pleasure Club.
- 623 McLean st.
- 623 Emma, The.
- 627 Greiner Block.
- 627½ Cleveland West Side Bauverein.
- 649 York st.  
     Ohlsen's Hall, ½ b n.  
     York ct, 1 b n.
- Vetter ct.
- 670 Barret Block.
- 672 Ward st.
- 673 Salvation Army German Corps.
- 701 Jersey st. Stop here for—  
     St Marys of the Assumption Church, Catho-  
     lic, cor Carroll, 1 b n.  
     Scandinavian Congregation, E L.  
     St Ignatius College, 1 b n.  
     Trinity Church, E L, 1-2 b s.  
     Chatham al, 1 b s, 1 b w.
- 745 Penn st. Stop here for—  
     First Church, Reformed, cor Carroll, 1 b n.  
     Monroe st Cemetery, cor Monroe, 4 b s.
- 764 Green st.  
     Horace st, 3 b s.
- 786 Ellsworth ct.
- 797 Tinnerman Block.
- 802 Willett st. Stop here for—  
     Lorain St Church, M E, cor Chatham, 2 b s  
     St Vincents Male Orphan Asylum, cor  
     Monroe, 4 b s.  
     Aushe Chesed Cemetery, cor Bailey 5 b s.  
     Bailey ct, 5 b s.  
     Japan st, 2 b s, 1 b w.  
     Kelper la, 1 b s.  
     Slam st, 3 b s.  
     Vinton st, 1 b s.
- 803 Fulton st, now Rhodes av.
- 803 Rhodes av.

Destination and Dashboard Sign

BEREA-MEDINA, LINNDALE-PURITAS SPRINGS—S. W.  
 ELYRIA-LORAIN-WELLINGTON, FULTON ST., LORAIN ST,  
 —W. Bound.

LORAIN STREET.

	Lorain st.
	Fulton st line continued from page 244.
	Lorain St Savings Bank Co, The.
813	Fulton ct.
824	Mechanic st.
	Mechanic al, 2 b s.
	Palm st, 3 b s, 1 b c, 1 b s.
	Bailey st, 3 b s.
	China st, 1 b s, 1 b e.
	Devine st, 3 b s, 2 b e.
	Freas av, 1 b s, 1 b w.
852	Socialer Turn Verein Hall.
853	Goodman's Hall.
865	Stemmyer's Hall.
867	Wieber's Hall.
873	Randall st.
874	Burton st.
	Brough al, 2 b s.
	Brough st, 1 b s, 1 b e.
	Buckley st, 3 b s.
	Burton al, 1 b s.
	Cook st, 2 b n.
	Peach st, 1 b s.
	Kane st, 2 b s, 2 b e.
910	Orchard st. Stop here for—
	First Church, United Brethren, cor Peach, 2 b s.
	Apple st, 1 b s.
948	Maurer's Block.
957	U S Postoffice Sub Station No 15.
959	Harbor st. Stop here for—
	St Pauls Church, M E, Harbor cor Bridge, 1 b n.
	St Johannes Church, Evangelical, 336 Harbor 3 b s.
	Myrtle st, 3 b s, 1 b e.
	Myrtle al, 3 b s, 1 b e, ½ b s.
	Bartlett ct, 4 b s.
995	Taylor st.
	Turn st, 1 b s.
1027	Root st.
1040	Inez Block.
1061	Liberty st.
	Liberty, The, 150 Liberty st, 1 b n.
1091	Birch st. Stop here for—
	Birch st Church, Disciple.
	Duke st, 1 b n.
1123	Dare st. Stop here for—
	Ravine st, 1 b s.
1138	Swiss st. Stop here for—
	Tenth Precinct Police Station, 63 Swiss st.

Destination and Dashboard Sign

BEREA-MEDINA, LINNDALE, PURITAS SPRING—S. W.  
 ELYRIA-LORAIN-WELLINGTON, FULTON ST., LORAIN  
 ST.—W. Bound.

LORAIN ST,

	Lorain st.
	Swiss st. Stop here for— Swiss ct, 1 b s. Haight st, 2 b s.
1163	Courtland st. Stop here for— St Stephens Church, Catholic, 1 b n. Scott al, 1 b n. Menth's Recital Hall, 155 Courtland, 2 b n.
1176	Guernsey st.
1215	Waverly av. Stop here for— Lawn st, 1 b n. Fire Engine No 12. First Church Holland Christ Reformed, 645 Waverly av, 1 b s. Side st, 3 b n.
1245	N Y C & St L R R Depot.
1248	Purdy st.
1283	Aspen st. Stop here for — Second Church Dutch Reformed, 1 b n.
1290	Alum st. Schott st, 1 b s. Grape st, 1 b s, 1 b w.
1308	Culver st.
1361	Gordon av. Stop here for— Grace Church, Congregational, cor Colgate. 1 b n. St Colemans Church, Catholic, 2 b n. Ebenezer Church, 3 b s. Prague st, 3 b s, 1 b e. Sargent st, 3 b s. Gordon ct, 3 b s. Colgate st, 1 b n. Heber pl, 4 b s. Elmer pl, 2 b s.
1417	Molter's Block.
1450	Higgins st. Stop here for Fifth Church, Reformed, cor Hague, 1 b s. Conrad st, 2 b s. Hague st, 1 b s.
1463	Ship al.
1529	Ridge av. Hope st, 3 b s. Hope al, 3 b s, 1 b e. Lindsley st, 4 b s, 1 b e. West Park Cemetery, 1 mile s on Ridge av and Ridge rd. Schneider st, 5 b s. Shaw st, 6 b s. Neville st, 9 b s. Rayner st, 8 b s. Ridge rd, 10 b s to city limits and cross city line. Wentworth st, 8 b s.

**Dashboard Sign**

**BEREA, MEDINA, LINNDALE, PURITAS SPRINGS—S. W.  
 ELYRIA-LORAIN-WELLINGTON, FULTON ST., LORAIN ST.  
 —W. Bound.**

**LORAIN ST.,**

- Lorain st.
- Ridge av. Stop here for—
  - Grace st, 1 b s.
  - Fisk st, 6 b s.
  - Dudley st, 3 b n.
  - Dearborn st, 7 b s.
  - Camden st, 6 b s.
  - Anthony st, 7 b s.
  - Elton st, 2 b n.
  - Berry st, 9 b s.
  - Halle st, 4 b s.
  - Gobeile st, s on Ridge av and Ridge rd.
- 1538 U S Postoffice Sub Station No 16.
- 1539 Bowe Block.
- 1569 Fawn lane.
- 1617 Dove lane.
- 1624 Myrtle al.
- 1687 Geib St.
  - Bigelow st, 2 b s, 1 b w.
  - Eve st, 4 b n.
- 1691 Berlin st.
- 1701 Hartnell st.
- 1775 Conover st. Stop here for—
  - St Lukes Church, E L, 1 b n.
  - Tompkins st, 2 b n.
  - Willard st, 1 b n.
- 1836 Goodman's Block.
- 1845 Dan st.
- 1848 Clark av. Stop here for—
  - St Mathews Church, P E, 1 b e.
  - Bethany Church, E L. cor Young, 3 b e.
  - Oswald Terrace, 2060 Clark av, 1 b e.
  - Brinsmade av, 1 b e, 1 b s.
  - Wenham st, 2 b e.
  - Young st, 3 b e.
  - Libble st, 1 b e.
- 1960 Yonker st.
- 1971 American Savings Bank Co, The.
- 1973 Ursula st. Stop here for—
  - Bethany Kirche, M E, 1 b n.
- 1980 Howland's Hall.
- 1980 Minton st. Stop here for—
  - Simpson Church, M E, 1-2 b s.
- 1985 Davis av.
- 2002 Sage st.
- Bazetta st.
  - Leo av, 2 b n.
  - Macon st, 4 b n.
  - Gretchen st, 3 b n.
  - Caroline st, 1 b n.
  - Goulder st, 4 b n.

Dash-board Sign

BEREA, MEDINA, LINNDALE, PURITAS SPRINGS—S. W.  
 ELYRIA-LORAIN-WELLINGTON, FULTON ST., LORAIN ST.  
 —W. Bound.

LORAIN STREET.

- 2096 Lorain st.  
 Norton st.  
 Sommer ct.  
 Coit st.
- 2015 Wellington av.  
 Zimmer st, 5 b n.  
 Martindale, 1 b s, 1 b e.  
 Theodore st, 1 b n.  
 Cudell st, 5 b n.  
 Cleveland City Ry, car house.
- En<sup>d</sup> of Ful. street line, return via Superior Viaduct and Public Square to Kinsman street, See dashboard sign "Kinsman street," page 133.
- End of Lorain street line, return via Superior Viaduct and Public Square to Woodland avenue, See dashboard sign "Woodland avenue," page 133.

Destination and Dashboard Sign

BEREA-MEDINA, LINNDALE, PURITAS-SPRINGS.—S. W.  
 ELYRIA-LORAIN-WELLINGTON.—W. Bound.

LORAIN ST.

- 2027 Richard st. Stop here for—  
 Denison Av Church Congregational, 1 b s.
- 2041 S Miller av.
- 2060 Denison av.  
 Jordan av, 3 b e, 1 b s.  
 Ruth st, 1 b e on Denison av.  
 Virginia st, 4 b e on Denison av.
- City limits to  
 Linndale.  
 Lorain st, Linndale.  
 Buffalo av.  
 Gregg st.  
 Margaret st, 2 b n.  
 Western av, 1 b n.
- Bismark av.  
 Berkeley av.  
 Bancroft st.  
 Sandrock av.  
 Prescott st.  
 Gibson av.
- Linndale-Puritas Spring line branch off here and continue on page 253.

Destination and Dashboard Sign

BEREA-MEDINA—S.W. ELYRIA-LORAIN-WELLINGTON, W.

LINNDALE.

Crandall av.  
Motley st.  
Sirret av.

Stevens st.  
Bosworth rd.  
Ferry av.  
Electa av.

Highland av.  
Midland av, 1 b n.  
Spring st, 3 b n, 1 b w.  
West ct, 2 b n, 1 b w.  
Lynn st, 8 b n on Highland av.  
Luverne st, 5 b n.  
Belmont st, 7 b n.  
Cloverdale st, 4 b n.  
East ct, 3 b n.  
Elmwood st, 6 b n.

Rockport Hamlet.  
Vinton row.  
Ellis pl, 1 b n.  
Highland Terrace, 2 b n.

Leland av.  
Belden av, 1 b n.  
Vernon av  
Lakota av.  
Warren av.  
Lesner av.  
Raymond av.  
Berea rd, 2 b n, 1 b w.

West Park Boulevard.  
Chestnut st, 2 b s, 1 b w.  
Oak st, 1 b s.  
Walnut st, 3 b s.

Bunts rd.  
South rd.  
Beech st, 2 b s.  
Cleveland Car Co.  
L S & M S Ry, Rockport Depot.  
Herrington rd.  
Nichols av, s.

Trisket rd.  
Munn rd, e.  
Gabriel rd, 1 mlle ne.



Dashboard Sign

CLEVELAND, BEREA & WOOSTER,  
CLEVELAND, NORWALK & WELLINGTON.

THE CLEVELAND & SOUTH-WESTERN TRACTION CO.  
General Office, 614 Garfield Bldg., Cleveland, O.

City Ticket Office, 6 Public Square.

F. T. Pomeroy, Pres't.      J. O. Wilson, G. P. A. & Asst. Treas.  
A. E. Akins, V. Pres't.                      H. A. Nicholl, Gen. Mgr.  
S. C. Smith, 1st V. Pres't.                      H. B. Cavanaugh, Auditor.  
E. F. Schneider, Sec'y.                      E. W. Coe, Supt. Western Div.  
F. L. Fuller, Treas.                      G. E. Phelps, Supt. Southern Div.

Miles	Single Fare	Round Trip	Distance and fare from Public Square, Cleveland.
8	.10		Rockport Race Course.
8	.10		Kamms.
			Cleveland & South-Western Traction Co Car house & Power house.
			Berea—Medina line branches off here and continue on page 2



**GEORGE RACKLE & SON**  
SUPERIOR AND ROSSITER STS., CLEVELAND  
ARTSTONE

Westbound.—Destination and Dashboard Sign

CLEVELAND, NORWALK & WELLINGTON.

THE CLEVELAND & SOUTH-WESTERN TRACTION CO.

Miles	Single Fare	Round Trip	Distance and fare from Public Square, Cleveland.
8½	.10 .10		Continued from previous page. Rocky River Bridge.
10½	.15		White's Stock Farm—Stop w end of bridge and ½ mile s. Rocky River Hamlet. Wooster rd.
13	.20		White's Stock Farm—¼ mile s. S Dover.
15½	.25		N Olmstead.
17½	.30		County line.
20	.35		Ridgeville.
	.40		Chappel's.
25½	.45	.85	Elyria. The Cleveland & South-Western Traction Co. Car house & Power house in Elyria.
34½	.60	1.05	Elyria.
34½	.55	1.00	N Amherst. Lorain. Places of interest in Lorain: U. S. Steel Corporation plants. American Ship Building Co.
29½	.55		Elyria.
32	.55	1.00	Laporte. Grafton.
27	.50		Elyria.
30½	.55		Carlisle.
33½	.60	1.05	Russia. Oberlin.
35	.65		Oberlin. Places of interest in Oberlin: Oberlin College, for Boys and Girls. Moshers Corners.
38	.70		Henrietta.
41½	.75	1.35	Birmingham.
45	.80		Florence.
49	.85	1.50	Berlin Heights.
51½	.90		Berlinville.
54	.95		Milan.
56	1.00		St Mary's Cemetery.
57½	.95	1.70	Norwalk.
35	.65		Oberlin.
38	.70		Brister rd.
41	.70		Pittsfield.
42½	.75	1.30	Webster Park. Wellington. End line return to Public Square Cleveland.

S. W. Bound.—Destination and Dashboard Sign.

BEREA-MEDINA

THE CLEVELAND & SOUTH-WESTERN TRACTION CO.

Miles	Single Fare	Round Trip	Distance and fare from Public Square, Cleveland.
9½	.10		Continued from page 151.
12	.15		Catholic Church.
14½	.20	.40	Nichols Ave Rp. Dewars. Berea. The Cleveland & South-Western Traction Co Car house in Berea.
16	.25		Spraguetown.
18½	.30		Strongsville.
21½	.35		Pumping Station.
24	.40		Brunswick.
26½	.45		Miners.
29	.50		Fenns.
31	.55	1.05	Medina.
39	.65	1.20	Chippewa Lake
41	.75	1 35	Seville.
43½	.80	1 45	Creston.
56½	1.10	1.90	Wooster. Places of interest in Wooster: Wooster University, for Boys and Girls.
			End line, return to Public Square Cleveland.

S. W. Bound.—Destination and Dashboard Sign.

LINNDALE-PURITAS SPRING.

Gibson av.	Continued from page 249.
	Gibson av.
	Elmore st.
	Acme st.
	St Catherine st.
	Platt st.
	Dale st.
	Denton av, 4 b w on Dale st.
	Cyrus st, 2 b w.
	Crandall st.
	Hoyt st.
	Warren st, 3 b sw on Hoyt st.
	Clinton st.
Arthur st, 1 b w.	
Josephine st, 2 b w.	
Linn av.	
Nelson st.	

LINNDALE-PURITAS SPRING.

THE CLEVELAND & SOUTH-WESTERN TRACTION CO.

Linndale	Moulton st. Oliver st, 2 b nw. Crescent st. Plumb st. Peelor st, 1 b se. Drake st.  Park st. Snow av, 2 b se. Linndale rd, ½ mille se.  Grand av.	
	Rockport	
Rockport	Columbia st. Highland av. Rockport Hamlet. Linn av, Rp. First st. Second st.	
Miles	Fare	Linn Ave Rockport
10½	.10	.20
Gale st. Brookfield st. Central av. Cross st, 1 b w. Fifth st. Matherson st. Leeila st. Hills av, 1 b e, 1 b s. Settlement rd. South rd. John st, 1 b n, 1 b w. George st, 1 b n, 2 b w. Albert st, 1 b n, 3 b w. Herrington rd. Nichols av, n. Puritas Springs. End line, return to Public Square, Cleveland.		

Continuation from page 138.

SUPERIOR ST.	605	Superior st. Marquette Club.
	616	Payne av.
	628	Hannah, The.
	639	Muirson st. Stop here for— Fire Engine No 14 cor Chestnut, 2 b s. Augusta, The, 1 b n. Blee ct, 2 b s. California st, 2 b n. Emerald al, 2 b n. Baltimore Hotel, The, cor Chestnut, 2 b n. Smith Baggage & Transfer Co, 130 Walnut st, 1 b s. Gladstone, The, 160 Muirson st, 2 b s. Tabor, The, 1 b s.
	663	Lavan, The.
	682	Alma, The.
	694	Florence. The.
	700	Carroll, The.

Payne avenue line branches off here and continues  
on page 261.

# HAMPTON

THE

## JEWELER,

50 Euclid Ave. <sup>Room 407,</sup> N. O. Stone Bldg. Cleveland, O.

We use genuine materials.  
We do only first-class work.  
Repairing of French clocks a specialty.  
Old watches taken in exchange for new ones.

Destination and Dashboard Sign  
SUPERIOR ST.

SUPERIOR ST.

	Superior st.
808	Ivydale, The.
844	Dodge st.
	Schiflein Christi Church, Evangelical.
860	St Peters Hall.
866	St Peters Church.
872	Notre Dame Academy.
	Convent of the Sisters of Notre Dame.
876	Huntington st.
908	Burrows, The.
910	Handy st.
942	North Perry st.
986	Hazard st.
1022	Commodore st.
1056	Ollver st.
	Police Station No 2, 1 b n.
1090	Minnesota st.
	Superior St Church, Baptist.
1117	Schmoltd Block.
1122	Alabama st.
	St Columbkil's Church, Catholic.
	Delaware st.
1192	Sterling av.
	Sterling Park, 1 b n.
	Sonora st, 1 b n.
1230	Waring st.
	Mariposa pl, 1 b n.
	Sterling pl, 1 b n.
	Buck la, 1 b n.
1249	Rossiter st.
1258	Danford st.

Destination and Dashboard Sign

SUPERIOR ST.

SUPERIOR ST.

	Superior st.
1282	Lawrence st.
1312	Phelps st. Stop here for— Fire Engine No 5, 1 b n.
1344	Aaron st. Stop here for— Third Church, Reformed, 153 Aaron, 1-2 b n. Zion Church, Evangelical.
1359	Schleimer's Hall.
1378	Wason st. Worswick pl, 1 b n.
1402	C & P R R.
1414	Clifton st.
1454	Case av. Stop here for— Trinity Church, Evangelical cor Cooper, 1 b s. Cooper st, 1 b s. North Church, Presbyterian.
1496	Lyman st. Immaculate Conception Church, Catholic.
1528	McHenry st.
1562	Belden st.
1602	Hoadley st.
1638	Kirtland st. East ct, 3 b s.
1677	Asylum st. Asylum ct, 1 b n.
1707	Percival st.
1737	Brunswick st.
1749	Flynn & Froelk's Hall.
1759	Gamble Block.
1764	Florence Block.
1766	Willson av. Change cars for north and south on Willson avenue. Stop here for— St Paul's Church, E L, cor Spencer, 1 b n. Willson Av Church, M E, cor Luther, 2 b s. Marguerite, The, 424 Willson av. Willsonia, The, 460 Willson av. Vorwaerts Turn Hall, 2 b s on Willson av.
1813	Sherbrook st. Vienna, The.
1845	Rockford st.
1861	Lyon st.
1901	Dana st. Schade st, 1 b n. Edna st, 2 b n. Bonna st, 3 b n. Carl st, 4 b n.
1944	Norwood st.
1976	Dunham av. Albion Terrace, 1 b n, ½ b e. Superior st.

SUPERIOR ST.

SUPERIOR ST.

	Superior st.
1989	N Dunham av. Barbara st, 1 b n. Sandham Terrace, 26 Barbara st, 1 b n, 1/2 b e.
2004	Wilmars st.
2020	Trumbull Block.
2032	Russel av. Asbury Church, M E.
2066	Giddings av. Duluth st, 1 b s.
2080	Genesee Savings & Banking Co, The.
2103	Sells Block.
2104	Herman, The.
2112	E Madison av. Stop here for— Invalid Home, 600 E Madison av, 2 b s. Madison Terrace, 475 E. Madison av, 1/2 b n. Carl st, 4 b n. Decker av, 2 b s. Hecker st, 2 b n. Redell st, 3 b s. Schaefer st, 3 b n. Star av, 1 b s.
2115	Becker av. Inverness st, 2 b n. Lockyear av, 1 b n. Lockyear ct, 1 b n, 1 b e.
2130	Fiesler Block.
2135	St' Francis Church, Catholic. St Francis Assisi Church (in construction).
2183	Hodge av. Stop here for— Ninth Church, Reformed, cor Lockyear av, 2 b n. Minnie st, 1 b n. Myron st, 1 b n. Sell ct, 2 b n, 1 b w. Cornella st, 4 b n. Aberdeen st, 3 b n. Donald st, 5 b n.
2218	Superior pl.
2242	Smiley av.
2268	Leonette pl.
2272	Tait, The.
2283	Woolsey st. Pulaski st, 7 b n. Sowinsky st, 6 b n. Kossuth st, 5 b n, 1 b e. Hoffman st, 4 b n.
	Thirteenth Precinct Police Station.
2302	Seedle av.
2317	Robinson av.
2326	Beaumont st.



## Dashboard Sign

## SUPERIOR ST.

SUPERIOR ST.

	Superior st.
2335	Marshland av. Dwight st, 1 b n.
2359	N Genesee av.
2364	Genesee av.
2399	Fancher av. Gale st, 1 b s. East High School, Genesee av, cor Decker, 2 b s.
2371	Genesee, The.
2403	Anton st.
2409	Van Ness av.
2418	Commonwealth st. Bellrose st.
2450	Ellswood st.
2456	Marcy av.
2461	Wolcott, The.
2465	Gloyd st. Dallas st, 1 b n, 1 b e.
2478	Brookdale st. Christian Missionary Alliance, 80 Brookdale st.
2497	Breck av. Ann st, 1 b n.
2507	Claremont st.
2512	Lindus st. Superior St Church. United Brethren.
2529	Nansen st.
2542	Studley st. Morris pl, 1 b s.
2564	Shipherd st.
2588	Ansel av. Derby st, 2 b n. Dryden st, 4 b n. Good Samaritan H spital. St Thomas Aquinas Church, Catholic. St Thomas Aquinas Hall. Rockefeller Park. Gordon drive. East High Level drive.
2643	Hampden st. East Boulevard st, 1 b n, 1 b w. Westchester st, 3 b n. North Boulevard, 5 b n. South Boulevard, 4 b n. Hulda st, 2 b n.
2669	Norwich st.
2695	Eaton st.
2727	Haven st. Gertrude st, 1 b n. Cleveland City Ry Co car house.
2757	Lorna st. Tanner st, 1 b n.

Destination and Dashboard Sign

SUPERIOR ST.

SUPERIOR ST.

	Superior st.
2780	Luzon, The.
2784	Doan st.
	Tacoma st, 4 b n.
	Mansion st, 3 b n.
	Massie st, 7 b n.
	Morison av, 8 b n.
	Olivet st, 2 b n.
	Orville st, 2 b s.
	Hathaway st, 1 b n.
	Gooding av, 11 b n.
	East Franklin st, 6 b n.
	Earle st, 10 b n.
	Crystal av, 8 b n.
	Churchill st, 1 b s.
	Boulevard ct, 1 b s.
	Amor st, 7 b n.
	Columbia av, 8 b n.
	Lee av, 3 b s.
	Kensington av, 8 b n.
2791	U S Postoffice Sub Station No 7.
2794	Garfield, The.
2794	Mariposa Block.
2795	Hathaway Block.
2815	Darrall Block.
2830	Adrian st.
	Boulevard Church, Presbyterian.
	East Lake st, 1 b n.
2881	Almira st.
	Church of the Redeemer, P E.
2954	Parkwood av. Stop here for—
	Parkwood Av Church, M E, cor Lee, 4 b s.
	Parkwood blvd.
	Primrose st, 5 b n.
	Immanuel Church, Baptist.
2981	Melvin st.
	Ada st, 3 b n.
3007	Bruce st.
3026	Cullison st. Stop here for—
	Park Church, Congregational, 3 b s.
3033	Wallace st.
3054	Lawndale av.
3078	Resedale av.
	Moulton st, 2 b s.
	Beulah st, 1 b s.
	Castlewood st, 2 b n.
	Chesterfield st, 1 b n.
	Knowlton st, 3 b s.
	Itaska st, 4 b s.
	Kelton st, 3 b s.

Dashboard Sign

SUPERIOR ST.

SUPERIOR STREET.

- 3152 Superior st.
- 3152 Cloverdale av.
- 3160 Oakland st.
- 3190 Cheapside st, 1 b s.
- 3190 Lakeview av.
- Niland av, 4 b n.
- Phillips st, 3 b n.
- Ellendale st.
- Osceola st, 1 b n.
- 3242 Archer st.
- Benton ct, 1 b s.
- 3265 Benton av.
- Phillips st, E C, 2 b n.
- Bender st, 1 b e.

| City limits

End of Superior street line; return via Public Square and Superior Viaduct to West Madison avenue. See page 216.

Destination and Dashboard Sign

PAYNE AV.

PAYNE AVE.

Continued from page 255.

- Payne av.
- 523 Walnut st.
- 550 Holcomb, The.
- Deanna, The, 82 Walnut st.
- Wycombe pl.
- 575 Ringle The.
- 583 Cary, The.
- 608 Dodge st. Stop here for—.
- Schifflein Christi Church, Dodge cor Superior, 1 b n.
- St Peters Hall, Dodge cor Superior, 1 b n.
- St Peters Church, Cath, Dodge cor Superior, 1 b n.
- Notre Dame Academy, Dodge cor Superior, 1 b n.
- Convent of the Sisters of Notre Dame, Dodge cor Superior, 1 b n.
- Weil, The, 140 Chestnut st, 2 b s.
- Sterlingworth Flats, 172 Chestnut st, 2 b s.
- Dodge ct, 2 b s, 1 b w.

Destination and Dashboard Sign

PAYNE AVE.

PAYNE AVE.

	Payne av.
626	Huntington st. Handy st. Landon, The, 43 Collins pl, 1 b s, 1 b e. Fenmore, The, 57 Collins pl, 1 b s, 1 b e. Anneston, The, 77 Collins pl. Meyers, The, 89 Handy st. Osmond, The, 129 Handy st. Rosallnd, The, 102 Handy st. Carleton, The, 150 Handy st, ½ b s. Edwardus, The, 133 Handy st, ½ b s. Hastings The, 107 Handy st. Keevan, The, 82 Handy st. Marion, The, 125 Handy st.
676	N Perry st. Stop here for— Baldwin terrace, 154 N Perry st. East Chestnut st, 1 b s. Hazard st. Hazard, The. Payne av. Commodore st.
740	Oliver st. Minnesota st.
786	Alabama st. Calumet st.
800	Delaware st.
823	Sterling av. Perkins av from 2 to 159, 1 b s to Perkins av.
850	Waring st.
868	Danford st.
871	Hurlbut st.
884	Lawrence st.
893	Everett st.
906	Phelps st.
915	Douglass st.
928	Aaron st.
937	Buckeye st.
950	Wason st.
96	Dayton st.
962	Miller Block.
981	Clifton st. C & P R R.
999	Case av. Stop here for— Second German Church, Baptist, near Kelley st, 1 1-2 b s. Central Church. Kelley st, 1 b s. Cooper st, 1 b n.
1000	Meriden, The.
1002	U S Postoffice Sub Station No 13.
1025	Lyman st.
1058	Mellenry st.

Destination and Dashboard Sign

PAYNE AVE.

Payne av.		Payne av.	
	1093	Belden st.	
	1096	Belden st Hall.	
	1128	Hoadley st.	
Willson av.	1160	Kirtland st. East ct al, 1 b n, 1 b e. East ct, 1 b n.	
	700	Willson av. Banford, The. Mehard Block, 619½ Willson av. Dent st, 1 b n, 1 b e. Vorwaerts Turn Hall, 2 b n on Willson av.	
		611	Body Block. Sixth av. Stewart, The, 12 Sixth av.
		639½	St James Hall. St James Free Reading Room. St James Church, P E. Central Trust Co, Inc. Champ, The.
	645	Lena av.	
	655	Superior Club.	
	669	Cook, The. Mathew st. Grace Church, E L. Willson Av Church, Presbyterian.	
		681	Fish Block.
		681	Lexington av. Norwood st. Addison st, 3 b n, 1 b w. Belvidere st, 3 b s. Norwood, The, 544 Norwood st, 1 b n.
			Lexington av.
E. Madison av.	926		

Dashboard Sign

PAYNE AV.

HOUGH AV.

- 542 Hough av.  
Princeton st.  
Trenton, The, 167 Princeton st.  
Rivington, The, 161 Princeton st.  
Princeton, The, 179 Princeton st.  
Hough Av Church, Congregational.
- 571 Warwick, The.
- 576 Genesee av. Stop here for—  
Kennebec, The, 700 Genesee av.  
Stanley av, 1 b n.
- 615 Minerva st.
- 647 Commonwealth av.  
Elmore, The, 374 Commonwealth av, ½ b n.  
Massachusetts, The, 257 Commonwealth av,  
walk n.
- 661 Jeanette, The.
- 663 Hough Av Savings & Banking Co.
- 665 Marcy av. Stop here for—  
Kenmore st, 3 b n.  
Burgess, The, 340 Marcy av, 1 b n.  
Roanoke, The, 310 Marcy av.  
Meridian st, 3 b n.
- 676 Crawford rd.  
Claravon, The, 117 Crawford rd, 1 b s.  
Crawford pl, 1 b s.
- 694 Brookfield st.  
Brookfield The, 7 Brookfield st.  
Brookfield al, 1 b s.
- 703 Belvedere, The.
- 703 U S Postoffice Sub Station No 11.
- 712 Waldo, The.
- 720 Wilmington st.
- 734 Bolton av.
- 741 Bolton pl.
- 778 Harkness av.  
Harkness, The, 245 Harkness st, s.  
Edmunds st, 1 b n.
- 781 Scotia, The.
- 824 Amesbury av.  
Buckeye Trall, The, 120 Amesbury st, walk  
north.  
Rosalind st, 2 b n.  
Talbot st, 2 b n.  
Talbot ct, 2 b n, 2 b e.  
Woodward pl, 1 b s, 1 b e, 1 b s.  
Amesbury, The, 1 b s.  
Lamont st, 2 b s.  
Hough pl, 1 b s.  
Amesbury pl, 2 b n, 1 b e.
- 842 York, The.

884 Hough av.  
Hough Terrace.  
Ansel, The, 950 Ansel av, 1 b s.  
Park Overlook st, 2 b s.

921 Ansel av.  
Cleveland City Ry Co car house.  
Wade Park.  
Perry Monument.  
Rice Monument.  
Wade Park Zoo.  
Rockefeller blvd.

End of Payne avenue line; return via Public  
Square to Edgewater Park. See page 216.  
Or Union Depot. See page 287.

# POPLOWSKY BROS.

PLUMBERS, GAS

AND

SEWER BUILDERS.

163 Scovill Ave. CLEVELAND, O.

'Phones:

Bell, North 275.  
Cuy. Central 3899.

Residence:  
751 GIDDINGS.

Dashboard Sign  
WILLOUGHBEACH, WILLOUGHBY.

Eric street, north of Euclid avenue.		Continued from page 130.
		Erie st.
	269	Chestnut st. Sargent Block, 5 Chestnut st. Oak st. 1 b e.
	268	Britton Building.
	261	Baldwin, The.
	252	Vincent st. Union Block, 32 Vincent st.
	244	Doan, The.
	234	Cleveland Merchant Tailors' Exchange.
	233	Walnut st. Stillman Witt Boarding Home, 16 Walnut st. Transient Home, The, Y W C A, 16 Walnut st. Deanna, The, 82 Walnut st. Penn Block, 2 Walnut st. Walnut, The, 52 Walnut st.
	228	Ellington, The.
	200	Superior st. Colonial Theater, ½ b w. St. Johns Cathedral Church. Bishop Rappe Monument.
	192	Ohio Building.
	182	Rockwell st.
	173	Oregon st.
	162	Theresa st.
	130	St. Clair st.

Dashboard Sign  
ST. CLAIR ST.

Lake and Ham sts. parallel with St. Clair.	Lake Hamilton	ONTARIO ST. CAR LINE.		Ontario st.
			109	Public Square, s s. Superior st, center of Square.
			107	Public square. n s. Society for Savings Building. Old Stone Church. Public interest on Public Square, see page 125, 126 1.7.
			92	Zion Tabernacle, Catholic.
			85	Paines Block.
			85	St Clair st. Cleveland World, The, 71 Ontario st. ½ b n. Cocketts Weeklies, 71 Ontario st. ½ b n. West Side Sun, 71 Ontario st, ½ b n. Illustrated Times and Greater Cleveland, 71 Ontario st, ½ b n. Pitt Building, 227 St Clair st, ½ b w on St Clair st.



## ST. CLAIR ST.

Lake and Hamilton sts. parallel and north with St. Clair st. car line.	Lake	Hamilton	ST. CLAIR ST. CAR LINE.	
				St. Clair st.
				251 Clarendon Hotel, The.
				259 Conger al.
				267 Vulcan Building.
				270 Card Building.
				276 Park pl.
				277 Jewish Review and Observer. Lithograph Building.
				283 Ajax Building.
				283 Ohio Farmer.
				290 Cleveland News Co. Lake st—see second column Hamilton st—see third column.
218		48		298 Wood st. Sigler Block, 49 Wood st, 1 b n. Cleveland Public Library, cor Rockwell st, 1 b s. City Hall, on Superior st, 2 b s. For offices in City Hall see page .... Lakeview Park, 2 b n. Kenyon, The, 28 Wood st, 2 b n.
248		78		327 Kent st.
				327 Russell Hotel, The.
270	102			352 Bond st. Central Armory, cor Lake st, 2 b n. City Parcel Delivery Co, 87 Bond st. Bicycle Messenger Service Co, 117 Bond st, 2 b s. Elsinore Club, 365 Bond st, 2½ b s. East Ohio Gas Co, 112 Bond st, 2 b s. Hollenden, The, cor Superior st, 2 b s. Plain Dealer, The, cor Superior st, 2 b s. Masonic Temple, cor Superior st, 2 b s. Of public interest in the Masonic Temple: Masonic Club. Tippecanoe Club. Cleveland Commercial Travel- ers' Ass'n. Chandler Block, 3 b n. Colonial Theater, 2 b s, ½ b e. Goodrich House.

Destination and Dashboard Sign

ST. CLAIR ST., WILLOUGHBEACH, WILLOUGHBY.

Lake and Hamilton sts. Parallel and north with car line on St. Clair street.	L'k	H'n	ST. CLAIR ST. CAR LINE.		
	330	160		410	Erie st. Beta al, 3 b n. St Johns Cathedral, Catholic, cor Superior st, 2 b s. Bishop Rappe Monument, cor Superior st, 2 b s. Colonial Theater, on Superior st, 2 b s, ½ b w. Marine Hospital, 3 b n on Erie st. Morgue, on Lake st, 2 b n on Erie st, ½ b w on Lake st Coroners Office, 312 Lake st, 2 b n on Erie, ½ b w. Cleveland Yacht Club, 5 b n on Erie st. Viola, The, 210 Summit st, 3 b n to Summit st. Western Reserve University, Medical Department. Alcos al.
	350	180		431	New al.
	386	216		442	Up to Date Distributor (newspaper).
	406	236		465	Bethesda st.
				486	Mulrson st. California st, 1 b s. Emerald al, 2 b s. Augusta, The, 2 b s. Lakeside Hospital, 4 b n. Western Reserve University Free Dispensary, 4 b u.
				500	Deaconess Mission.
				505½	Salvation Army Slum Corps.
	456	286		535	Canfield st. South al, 1 b n. Bethel al, 3 b n.
				536	Independent Congregation (Hebrew).
				552	Seitz ct.
				570	Doan Memorial Mission.
				639	Meyers Block.
	564	392		642	Dodge st. Stop here for— Clinton Park on Lake st 3 b n on Dodge. Davenport st, 3 b n. St. Mary's Theological Seminary.
	600			723½	Wagner Block.
	648	476		725	Ross st. Briggs st, 2 b n, 1 b e.
				746	North Perry st.
				825	Buell st.
	748	576		852	Oliver st. Police Station No. 2, 1 b s.
				886	Minnesota st.

Destination and Dashboard Sign

ST. CLAIR ST., WILLOUGHBEACH, WILLOUGHBY.

Lake and Hamilton sts. Parallel and north with car line on St. Clair street.	L'k	H'n	ST. CLAIR ST. CAR LINE.	
	840	670		891 Washington Assembly Hall.
				913 Niebes Hall.
				918 Alabama st.
				Krauss al, 1 b n.
		740		952 Delaware st.
				988 Sterling av.
				Sonora st, 1 b s.
				1018 Waring st.
				Mariposa pl, 1 b s.
				Sterling Park, 1 b s.
				1118 Leisy Hall.
				1048 Rossiter st.
				1049 Pulford House.
				Breck al, 1 b s.
996	826			1076 Lawrence st.
				King st, 4 b n.
				1108 Phelps st. Stop here for—
				Fire Engine No. 5, 1 b s.
				1108 St Clair Hall.
				1109 Miller's Hall.
				1123 Morton, The.
				1142 Aaron st. Stop here for Third Church, Re-
				formed, 153 Aaron st, 1-2 b s
				1143 St. Clair Hotel.
1096	926			1164 C & P R R.
				1174 Wason st.
				Dart st, 2 b n.
				Worswick pl, 1 b s.
				1210 Clifton st.
				1249 Wellington Building.
1174	1002			1250 Case av.
				East End Banking & Trust Co.
				1290 Lyman st.
				1306 Welsh Church, Presbyterian.
				1324 McHenry st.
				1354 St Clair Hospital.
1280	1110			1358 Belden st.
				Hamilton al, 1 b n.
				1398 Hoadley st.
1356	1186			1434 Kirtland st.
				1450 Retreat Home for Unfortunate Girls.
				1460 Cleveland Protestant Orphan Asylum.
				1474 Asylum st.
				Asylum ct, 1 b s.
				1506 Percival st.
1448	1278			1525 Coe st.
				Pumping Station, 3 b n.
				1536 Brunswick st.
				1603 W C T U Reading Room.

Dashboard Sign

**ST. CLAIR ST., WILLOUGHBEACH, WILLOUGHBY.**

	L'k	H'n		
		1378	<b>ST. CLAIR STREET.</b>	St. Clair st. Marquette st. Atlas Car Manufacturing Co, 1 b n. Keiper st, 1 b n.
		1626		
		1637		Lake Shore Bulletin.
		1646		Willson av. Ulmans Hall, 1 b s on Willson av. Higgins Hall, 264 Willson av. Lake Shore Banking & Trust Co., The. Fire Engine No 19.
		1671		Mechanics Block.
		1674		Haff st.
		1696		Union Hall.
<b>ST. CLAIR ST.</b>		1705		U S Postoffice Sub Station No 4.
		1706		Lyon st. Glass av, 1 b s.
		1713		Enterprise Block.
		1714	Jaites Hall.	
		1733	Stocke's Hall.	
		1742	Dana st. Edna st, 2 b s. Bonna st, 2 b s.	
		1763	Carniolian News.	
		1777	Munich st.	
		1780	Norwood st. Stop here for— Kilfoyl st, 1 b s, 1 b e. St Vitus Church, Catholic. 1 b s. Orton ct, 1 b s, 1 b e, 1 b s.	

**ABSOLUTELY**

**INSURANCE.**

**C. J. SWIFT & CO.**

Both Phones

922  
Garfield Bldg.

**CLEVELAND, O.**

**RELIABLE**

Destination and Dashboard Sign

ST. CLAIR ST., WILLOUGHBEACH, WILLOUGHBY.

ST. CLAIR ST.

1809	St. Clair st. Oxford st. Cleveland Gas Light & Coke Co, Plant No 2. 2 b n.
1830	Light st.
1839	Diemer st. St Clair St Mission, Friends.
1866	E Madison av. Stop here for— Church of the Good Shepherd, P E, cor Carl st, 3 b s. Edgar st, 1 b n. Fairlie st, 3 b n. Metta st, 2 b n. Schaefer st, 4 b s. Spilker st, 2 b n. Varian st, 1 b s. Juniata st, 3 b n.
1901	St Clair ct.
1902	Bliss av.
1929	Merkel av.
1930	Ranney av.
1960	Lewiston st.
1971	Ruskin st.
1976	Peck av.
2001	Iron st.
2014	Becker pl.
2017	North Church, Congregational.
2023	Hoyt av. Quinn ct, 1 b n.
2038	Becker av.
2071	Bayne, The.
2080	Constance st.
2085	Gordon Park av. Bittern st, 2 b n. De Tour st, 1 b n.
2090	Nora st. Stop here for— Ebenezer Kirche, Evangelical, 1-2 b s.
2118	Florida st. Hodge av. Donald st, south. Linnett st.
2150	Chandler av.
2159	Giffhorn, The.
2170	Collister st.
2202	Malden st.
2212	Orchestrion Hall.
2232	Woolsey st. Stop here for— Woolsey st Church, Disciple, 1-2 b s. Woolsey st Church, Evangelical, cor Kor- man, 3 b s. Kossuth st, 7 b s, 1 b e. Korman st, 4 b s.

Destination and Dashboard Sign

ST. CLAIR ST., WILLOUGHBEACH, WILLOUGHBY.

ST. CLAIR STREET.

	St. Clair st.
	Woolsey st. Stop here for—
	Crumb st, 1 b s.
	Medina st, 5 b s.
	Pulaski st, 6 b s.
	Simon st, 3 b s.
	Sowinsky st, 7 b s.
2240	Maud st.
	Bellevue st, 5 b s.
2249	Broad av.
2264	Ida st.
2292	Ansel av.
	Gibbs pl, 1 b s, 1 b e.
	Dryden st, 5 b s.
2300	Wheelock av.
	Rockefeller blvd.
	Gordon Park.
	Salisbury st, n e end of Gordon Park.
	Gordon drive.
	Doan Brook.
	East High Level drive.
2439	Bratenahl av.
	Salisbury st, 4 b n.
	City limits to—
	Glenville.
	St Clair st, Glenville.
	St. Clair st.
	Cleveland Driving Park.
	Glenville Race Track.
	Kempton av, 8 b n.
	Roadside Club.
2554	Saunders, The.
2579	Houghton av.
	Louis av, 1 b n, 2 b e.
	Fifth av, 1 b n, 1 b e.
	Gerard av, 1 b n.
	Sixth av, 2 b n.
2586	Park st.
	Harvard st, 2 b s.
	Gooding av, 1 b s, 2 b e, 1 b s.
2620	Livingstone av.
	Glenmore st.
	Somerset st.
	Pike st, 1 b n.
2641	Robison av.
	Haldeman st, 3 b n, 1 b w.
	Foster av, 2 b n.
	Ethel st, 1 b n.
	Gladmere.
2666	Ludwig st.
	Flora st, 1 b s.
	Garfield av, 2 b s.
2703	Avondale av.
	Glenville Church. Reformed.

## ST. CLAIR ST., WILLOUGHBEACH, WILLOUGHBY.

ST. CLAIR STREET.

2748	St. Clair st. Eleanora st. Arthur st, 1 b s.
2753	Eldridge av. Cleveland City Ry Co car house.
2800	John st. Stop here for— Glenville Times, 95 John st. Garfield Savings Bank Co, The.
2847	Glenville Banking & Trust Co.
2853	Glenville Postoffice.
2877	Doan st. Stop here for— Church of Christ, Disciple, 1 b s. Glenville Church, Presby, cor Helena, 1 b s. Adella Block, 264 Doan. Colonial av, 1 b n. Bennington st, 6 b s. Burton av, 4 b n. Brookwood st, 6 b n. Helena st, 1 b s. Everton st, 4 b s. Elgin st, 2 b s. Prystal av, 10 b s. Earle st, 8 b s. Columbia av, 10 b s. Empire av, 8 b s. Englewood st, 5 b s. Minch, The, cor Colonial st, 1 b n. South av, 5 b n. Warren av, 7 b s. Stanley av, 4 b n. Kimberly st, 3 b s. Kensington av, 10 b s. Kempton av, s e cor Race Track. Police Station No. 11, 796 Doan st, 8 b s. Leuer st, 4 b n, 1 b e. Lake Shore Boulevard, 6 b n.
2880	Dutnall Block. St Clair St Church, M E.
2918	Parkwood blvd.
3090	St Aloysius Church, Catholic.
3100	Lakeview av. Church of the Incarnation, P E. Willoughbeach and Willoughby line branches off here and continues on page 274.
3176	Lovina st.
3185	Seabright st.
3199	Victoria av.
3200	Lowrle st.
3235	Victoria blvd.
3236	Ellen st.
3330	Eddy rd. Woodside av, ½ mile s on Eddy rd. Peoples Church, 639 Eddy rd.

Dashboard Sign

ST. CLAIR ST., WILLOUGHBEACH, WILLOUGHBY.

ST. CLAIR STREET.

- 3354 Hazeldell av.  
 3371 Mapleleaf st.  
 Dickinson av.  
 3410 Rosemere av.  
 Shaw av.  
     Lonsdale av, 1 b e.  
     Dewey av, 2 b e on Shaw av.  
     Clayton st, 3 b e on Shaw av.  
     Calhoun st, 4 b e on Shaw av.

End of St. Clair st. line; return via Public Square to Broadway. Dashboard sign, "Broadway." See page 133.

Destination and Dashboard Sign

WILLOUGHBEACH, WILLOUGHBY.

Collins av. | Kirby av. | Private way | Lakeview av.

- Continued from page 273.  
 Lakeview av, Gv.  
 Glenview av.  
     Glenview pl, 1 b w.  
 Country Club.  
 Eddy rd.  
     Lake Shore Boulevard, 1 b n.  
 Collinwood.  
 Coit av.  
     Burton st, 2 b s e.  
 Gilbert av.  
     Erle st, 2 b n, 1 b w.  
     Shipherd av, 1 b n.  
 Kirby av.  
 Elm st.  
 Walnut st.  
 Chestnut st.  
     Kuhlman Car Co.  
 Adams av.  
 Collins av.  
 Brooks av.  
 Handy st.  
 Stone av.  
 Manchester st.  
 Granger st.  
 Delaware st.  
 Collamer st.  
     Case st, 2 b e.  
     Chatham st, 3 b e.  
     Dare st, 9 b e on Collins av.



Destination and Dashboard Sign  
WILLOUGHBEACH, WILLOUGHBY.

Collamer st.

Collamer st.  
 Division st, 4 b e on Collins av  
 Harlem st, 5 b e.  
 Midland av, 4 b e, 1 b s.  
 Otto st, 1 b e.  
 Pen st, 6 b e on Collins av.  
 Sheffield st, 7 b e on Collins av.

Lake Shore Ry Shops.

Fulton st.  
 Thomas st.  
 Charles st.

Scott av.  
 Hale st.  
 McClure st.  
 Westropp av.

Sackett av.  
 Elsmor st.  
 Storer st.

Park av.  
 Lake st, 2 b n.

Cedar st.  
 Spruce st.  
 Oak st.

Fourth st.  
 Forest st, 1 b n.  
 Arcade st, 2 b n.

Third st.  
 Second st.  
 Michigan st, 2 b n, 1 b e.

First st.

Sackett av.

**MRS. M. CARSON,**



**1264 Euclid Avenue,**

**NEWS DEPOT and BOOK STORE.**

**EUCLID STATION.**

**Phone Guy. Central 3163.**

Dashboard Sign—Willoughbeach, Willoughby.

THE CLEVELAND, PAINESVILLE & EASTERN R. R. CO.  
Shore Line.

President's Office, Electric Bldg., Cleveland, O.

—General Office, Willoughby, O.

City Ticket Office, 6 Public Square.

C. W. Wason, Pres't.

Fred S. Borton, Sec'y.

J. A. Beidler, V. Pres't.

G. E. Bender, Asst. Sec'y.

C. A. Post, Treas.

J. Jordan, Supt.

Miles	Single Fare	Round Trip	Distance and fare from Public Square, Cleveland:
10	.10		Nottingham.
	10		Beachland.
12	.10	.20	Frissels.
	.10	.20	Frissels-on-the-Lake.
	.15	.30	DeForest Wireless Telegraph Station.
15	.15	.30	Steins-on-the-Lake.
17	.20	.40	Wickliffe on the Lake.
20	.25	.45	Willoughbeach Park.
			Willoughby.
			Places of interest in Willoughby: Cleveland Painesville & Eastern R R Co. General office. Power house. Car house. End of line; return to Public Square, Cleveland.

ABSOLUTELY

**INSURANCE.**

**C. J. SWIFT & CO.**

Both Phones

922 Garfield Bldg. **CLEVELAND, O.**

RELIABLE

WILLSON AVE.

WILLSON AVE.

- Willson av.  
 76 Lakeview av.  
     Mina st, 1 b w.  
 119 Armitage (now Dana st).  
 215 Carry st.  
 264 Higgins Hall.  
     Lake Shore Banking & Trust Co, The.  
 270 St Clair st.  
     Atlas Car Manufacturing Co, 1 b w, 1 b n.  
     Fire Engine No 19.  
     Mechanics blk.  
 285 Germania Garden.  
 304 Marquette st.  
 318 Stanard st.  
     Ulman's Hall.  
 321 E Stanard st.  
 351 Prosser st.  
 360 Homer st.  
 394 Spencer st.  
     St Pauls Church, E L.  
 424 Marguerite, The.  
 428 Superior st.  
 451 Dibble av.  
 460 Willsonia, The.  
 490 Luther st.  
     Clara st, 2 b e.  
     Willson av Church, M E.  
     Dorothy pl.  
 530 Harlem st.  
     Vorwaerts Turn Hall.  
 573 White av. Stop here for—  
     First Swedish Church, Baptist, 1 b e.  
     Dent st, 1 b e.  
     Baker st, 3 b e.  
     Addison st, 4 b e.  
 611 Sixth av.  
     Stewart, The, 12 Sixth av.  
     St James Hall.  
     St James Free Reading Room.  
     St James Church, P E.  
 619 Mehard Block.  
 622 Payne av.  
     Body Block.  
     Central Trust Co, The.  
 639½ | Champ, The.  
 645 Lena av.  
 655 Superior Club.  
 669 Cook, The.  
 681 Fish Block.  
 681 Lexington av.  
 682 Mathew st.  
     Grace Church, Evangelical Lutheran.  
     Willson Av Church, Presbyterian.

WILLSON AVE.

Cross town line—Transfers to and from every line.

WILLSON AVE.

- 700 Willson av.  
Banford, The.
- 701 Willson pl.
- 727 Quinby av.  
Norvelo, The, 4 b N. Olive st, 1 b e to N. Olive.
- 741 Bronx, The.
- 760 Bethany Home for Invalid Children.
- 772 Emergency Hospital.
- 773 Hough av.
- 778 Mason st.  
Walworth Church, M E.
- 788 Elim Home.  
Perkins pl.
- 812 Fourth Precinct Police Station.
- 816 Perkins av.
- 827 Curtis av.  
Wigmore, The, on Curtis av.  
Tennis, The, 64 Tennis st, 1 b e to Tennis st.  
Apollo, The, cor Olive st, 2 b e.
- 827 Riding Academy, Troop A.  
Armory, Troop A, O N G.
- 860 Windsor av. Stop here for—  
Hydriatic Institute, 51 Windsor av.
- 872 Collings, The.  
Fire Engine No 17. 151 Windsor av.  
Miller's Block.
- 922 Euclid av.
- 935 C & P Depot.
- 962 Meyers Block.
- 976 Prospect st. Stop here for—  
Seville, The, 1165 Prospect cor Willson.  
Epworth Memorial Church, M E.
- 1001 Cleveland School of Art.
- 1001 Brush and Palette Club.
- 1020 Sibley st.  
Candace, The, 538 Sibley st, 1 b w.  
Monroe, The, 550 Sibley st, 1 b w.
- 1020 Sibley, The.
- 1023 E Prospect st. Stop here for—  
Schlely ct, 1 b e.  
Maternity Hospital, 134 E Prospect, 1 b e.
- 1029 Manhattan, The,
- 1062 Cedar av.  
Central High School.  
Central Manual Training School.  
Night High School East Side.
- 1099 Fifth av.
- 1139 Fourth av.  
Tudor Flats, 41 Fourth av.  
All Souls Church, Universalist.
- 1175 Emergency Hospital.

WILLSON AVE.

Cross town line—Transfers to and from every line.

WILLSON AVE.

- 1177 Willson av.  
Hawthorne av.  
Majestic, The.
- 1216 Central av.  
Rose, The, 979 Central av, ½ b w.  
Temple, The.  
Temple Library.  
Y. M. J. A.
- 1242 Pierce pl.
- 1291 Rose, The.
- 1304 School for the Deaf.  
Willson Av Church, Baptist.
- 1315 Quincy st.  
Ursuline Academy.  
Ursuline Convent.
- 1379 Scovill av.  
Foljambe st, 1 b e.  
  
Central institute, The.  
Sangerfest Bldg.
- 1412 Portland st.
- 1423 Cleveland Gesang Verein.
- 1428 Portland Hotel.
- 1442 Andrus, The.
- 1448 Outhwaite av. Stop here for—  
Scandinavian Congregation.
- 1485 Haltnorth st.  
Garden Theater.  
Haltnorth's Hall.
- 1510 Woodland av.  
Woodland Avenue Savings & Trust Co, The.  
Montifiore Home for Aged Israelites.
- 1527 Kinsman st.
- 1585 Novelda, The.  
Fire Engine No 9.
- 1607 Cobleigh st.
- 1620 Austin, The.
- 1639 Ensign st.
- 1675 Diamond Park st.  
Cleveland Electric Ry car house.
- 1714 Julia st.  
Picnic st, 2 b w, 2 b s.  
Wayne st, 2 b w, 1 b s.  
Wellesley pl, 2 b w.
- 1723 Wooldridge av.
- 1740 N Y C & St L Ry Depot.
- 1817 Bower st.  
Sheridan st, 3 b e.  
Ezra st, 2 b e.  
Butler st, 1 b e.  
Carpenter st, 1 b e.

WILLSON AV.

Cross town line—Transfers to and from every line.

WILLSON AV.

	Willson av. Renovo st. Verona st, 1 b w.
1859	Francis st. Newman st, 5 b e, 2 b s. Philetus, 5 b e, 4 b s. Rogers st, 5 b e, 5 b s. Waterman st, 3 b e, 1 b s. Wren st, 5 b e, 1 b s. Grover st, 5 b e, 1 b s. Almond st, 5 b e, 2 b s, 1 b e. Amelia st, 5 b e, 1 b s, 1 b e. Evergreen st, 3 b e. Herbert st, 4 b e. Lederer st, 5 b e, 4 b s. Friedens Kirche, 1 b e, 1 b s.
1859	Kelly's Hall.
1859	Rauer's Hall. Bragg st.
1925	Maurice st. Roland st, 1 b e, 1 b s, 2 b e, 1 b s. Alexander av, 1 b e. Barker st, 1 b e, 1 b s.
1950	Sweeney st. Praha al, 1 b w, 2 b n. Praha st, 1 b w, 2 b n.
2074	Erie R R Depot.
2086	Track st.
2122	McBride st. Cowan st, 1 b w.
2133	Lufkin st. Denver pl, 1 b e.
	Magnet st. St Johannes Kirche, Evangelical.
2212	Mumford pl. Drake av.
2274	Hamlet st. Adolpha, 1 b e. Sixth Precinct Police Station. Broadway Savings & Trust Co, The. Columbia Saving & Loan Co, The. Canfield's Block.
2277	Broadway. Hamm st.

		Randolph st.
Hamm st.	52	Blanche st, 1 b s.
		Hamm st Hall.
		Our Lady of Lourdes Church, Catholic.
		Dolloff st.
	81	Musil's Hall.
	87	Novotny's Hall.
		Goethe st.
		Caleb ct.
		Brown's Hall.
		Weckerling st.
		Petrie st.
		Peterka's Hall, 40 Anson st, 2 b n on Petrie st, $\frac{1}{2}$ b e.
		Ballou st, 1 b n, 1 b w.
		Vivian st, 4 b n.
	58	Kocmit's Hall.
		Reid st.
Petrie st.	263	Guy st.
		Ruffini st.
		Dalton st.
	287	McReynolds st, 1 b e.
		Towl st, 2 b e.
		Hadley av.
		Strybos st.
	330	Nuss st.
		Glenn st, 3 b w.
		Nove st, 2 b w.
		Shirley st, 4 b w.
	462	Chard av.
		Independence st.
		Forestdale Mission, s on Independence.
		Independence rd, s and cross city limit.
	1101	Huck av.
	1057	Athey av.
	1026	Neuman's Hall.
	1016	Hunting st.
		Kimmel st, 1 b n.
		Beyerle ct.
		Palmetto st, 2 b n.
		Paultry ct, 3 b nw.
		Reeves st, 2 b n.
	933	Sycora st.
		Winnenden st, 3 b n.
		May st, 2 b n.
		Stillson st, 5 b n.
		Friedens Kirche, 1 b e.
		Lovejoy av, 4 b n.
		Vanza's Hall, 94 Hartford st, 4 b n, 1 b w.
		Hartford st, 4 b n, 1 b w.
		Eggers st, 6 b n.
		Bading st, 3 b n.

Dashboard Sign—Willson Av. Bonnet Sign—Forest City Park.

Cross town line—Transfers to and from every line.

SYKORA STREET.

Beyerle st.  
 Harwood st, 1 b n.  
 Campbell st, 2 b n on Reeves st and 3 b w.  
 Hugo st.  
 Forest City Park.  
 Altamont st, w end of Forest City Park.  
 End of Willson avenue, Forest City Park line,  
 return on Willson avenue to starting point.

Dashboard Sign.—Willson Av.

Bonnet Sign.—Through.

Cross town line—Transfers to and from every line.

Fleet st.

Fleet st.  
 Pallister av.  
 Kirkham st, 1 b n.  
 Raus st.  
 Malmsbury st.  
 Kershaw st.  
 Jirousek st.  
 Eliza st, 3 b n.

102 Rosenbaum's Hall.

130 Hege st.

136 Pfundstein's Hall.

Orey st, 1 b s.

156 S Willson av.

184 Skinner av.

Welmer st, 3 b e.

187 Vergenes st. Stop here for—

Mizpah Chapel, Congregational, 1 b e.

Mound st, 1 b n.

222 Polish Progressive Library.

Skinner av.

27 Fullerton st.

57 Third av.

87 Karlin Hall.

White Eagle Hall, 132 Third av.

89 Hosmer st.

Kosciuszko Hall, 120 Hosmer st.

119 Fremont st.

Harvard Grove Cemetery.

Agudath Achim Cemetery Jewish.

Kueseth Israel Cemetery.

Fremont



Cross town line—Transfers to and from every line.

Fremont st.

Fremont st.

Moses Edelstein Cemetery.

Ohavei Emuna Cemetery.

Ohev Zedek Cemetery.

St Stanislaus st.

Colley st, 1 b s.

Warsaw st, from 103 St Stanislaus st, 1 b e,  
2 b s.

83 Jutrzenka Polish Weekly.

Tod st.

Osmond st, 5 b n.

Poland st.

Posen st, 1 b n, 1 b e.

122 Sobleski Hall.

Church of the Immaculate Heart of the Blessed  
Virgin Mary, Catholic.

Marceline av.

Wilcox st, 1 b n, 1 b e.

179 Canton st.

237 Worley st.

Crosby st, 2 b e.

Oakwood st.

281 Ottawa st.

315 Indiana st.

Newburgh Driving Park.

Cleveland Athletic Park. Stop here for—

Sacred Heart of Jesus Church, Catholic, cor  
Krakow, 8 b s.

350 Harvard st.

Klabun's Hall, 922 Harvard st, 6 b w on  
Harvard st.Newburgh Hall, 609 Marcelline av, 7 b s on  
Marcelline av.

Warwick st, 5 b w.

Markham st, 2 b w on Harvard st.

Morison st, 1 b s.

Oak av, 8 b s on Marcelline av and cross  
city limits and 2 b s.

Radway st, 6 b w on Harvard st.

Park st, 3 b s on Marcelline av.

Petrie rd, 8 b s on Marcelline av cross city  
limits and from there 5 b s.Purkynl av, 8 b s on Marcelline av cross  
city limits and 1 b s, 1 b e.

Rathbun st, 7 b s on Marcelline av.

Sacramento st, 6 b s on Marcelline av and  
1 b e.

Sand st, 5 b w on Harvard st and 3 b s.

Thomas st, 4 b w on Harvard st.

Vistula st, 1 b w.

Warsaw st, n b, 8 b s on Marcelline av cross  
city limits and 2 b s.

Henrietta st, 2 b s.

Independence rd, 8 b w on Harvard st.

Marcelline st.

Harvard st.

Cross town line—Transfers to and from every line.

HARVARD ST.

	Harvard st. Stop here for—
	Irma st, 6 b s on Marcelline av.
	Jordan st, 4 b w on Harvard st and 2 b s.
	Krakow st, 8 b s on Marcelline av.
	Kazimier st, 8 b s on Marcelline av and 1 b cross city limits.
	Forestdale Mission, 8 b w on Harvard st.
	St. Mary's Polish Cemetery, 8 b s on Marcelline av and cross city limits.
	Lyford st, 3 b s.
	Leonard st, 8 b s on Marcelline av and 4 b s on Brecksville rd.
	Lafayette av, 5 b w on Harvard st and 4 b s.
	Berdelle st, 6 b s on Marcelline av.
	Alice st, 7 b s on Marcelline av.
	Belfast st, 4 b w, 1 b s.
	Easter st, 5 b w, 1 b s.
	Gilmore st, 6 b w on Harvard st and 3 b s.
	Deveny av, 10 b s on Marcelline av.
	Crandall st, 4 b s on Marcelline av.
	Covert st, 4 b s.
	Clement st, 2 b s.
	Clayton st, 5 b s.
	Brown st, 9 b s on Marcelline av to Brecksville rd and 5 b on Brecksville rd.
	Brecksville rd, 9 b s on Marcelline av.
	Greenleaf st, 3 b w.
	Grant st, 9 b s on Marcelline av and 3 b s on Brecksville rd.
	Dombrowsky's Hall, 41 Deveny av, 10 b s on Marcelline av to Deveny av.
1280	Compton st. Classen st, 1 b s.
1307	Elmwood st.
1310	Reade st. Granite st, 3 b s, 1 b e. Hastings st, 6 b s.
1372	Bissell st. Batavia st, 4 b s.
1387	Jones av.
1406	Hanlon st.
1425	C T & V R R.
1446	Valley st. Graves st, 1 b s, 1 b w. Finney st, 1 b s.
1478	Eben st. Bluff st, 1 b s.
1508	Leopold st.
1522	Hooker st.
1550	Broadway.
1552	Provident Building & Loan Association, The. End of Willson avenue through line, for return route see next page.

Return Route for Willson Ave. Through Line.

Todd st.

On outgoing route via  
Harvard st.  
Marceline av.  
Freemont st to

Tod st.

1077

Tamworth st, 2 b s, 1 b w.  
Hosmer st.

1045

Kosciuszko Hall, 120 Hosmer st.

Third av.

White Eagle Hall, 132 Third av.

1015

Fullerton st.

980

Fleet st.

Sebert st, 1 b n on Tod st.

Karasiewicz Hall, 3 b n on Tod st.

287

Tamworth st.

255

Weimer st.

222

Polish Progressive Library.

221

Ackley av.

187

Vergennes st.

184

Skinner st.

136

Pfundstein's Hall.

From here on same route as outgoing to starting  
point on Lakeview avenue. See page 277.

Fleet st.

Accommodation Line From Pearl to Jennings Ave. and Return.

ABBAY ST.

Starting corner Lorain street.

Abbey st.

Hicks st.

Gehring st.

Cleveland ct.

Columbus st.

Lorain ct.

Tracy st.

Pratt al.

Smith st.

Smith al, 1 b n.

Scranton av.

Davidson st.

Jennings av.

End line, return to Lorain street.

Destination and Dashboard Sign

FAIRFIELD.

FAIRFIELD,

Continued from page 208.

Worthington st.

Merchant av.

Harding's Hall.

Pelton av.

Professor st.

Crawford ct.

Literary st. Stop here for—

Jostis Hall, 40 Literary st.

Ferencz Block, 66 Literary st.

University st, 2 b e.

McKinstry st, 3 b e.

Swan st, 4 b e.

Hershel st, 4 b e.

Emmet st, 3 b e.

U S Postoffice Sub Station No 14.

St John of Cantius Church, Catholic.

College st. Stop here for—

Tremont st, 1 b w.

Tremont Church, Baptist, cor Tremont,  
1 b w.

Jefferson st. Stop here for—

United Deaconess Hospital, 101 University  
st, 1 b e.

Marquardt st, 2 b e, 1 b s.

St. Lawrence st, 4 b e.

Thurman st, 1 b e.

Miller pl, 4 b e, 1 b n.

Scotban st, 4 b e, 1 b s.

Brown House, 261 Jefferson st, 3 b e.

Light & Hope Magazine, 101 University st,  
2 b e.

Kansas st, 7 b e.

University ct.

Starkweather av.

Lynn st, 1 b e, 1 b s.

Houston st, 4 b e.

Severn st, 2 b e, 3 b s.

South st, 2 b e.

Yates st, 1 b w.

Fuhrman st, 2 b e.

Fruit st, 2 b w, 1 b s.

Clyde st, 2 b e, 2 b s.

Brayton st, 1 b w, 1 b s.

Cathedral st, 2 b e, 1 b s.

Finkelheimer's Hall, 1 b w.

St. Theodosius Church, 64 Starkweather av.

End of line, return to Public Square.

PROFESSOR STREET.

**MAYFIELD LINE.**

Change at Lakeview car house, reached by cars signed Collinwood, East Cleveland, Euclid Beach, Painesville-Fairport, Windemere.

Coltman   E. End	East End av.
	Coltman st.
Mayfield st.	Mayfield st. Stop here for— Our Lady of Rosary Church, Catholic, cor East End av, 1 b w.
	209 Murray Hill av. Fairview ct, 1 b s.
	221 Carabelli st.
	251 Mayfield pl.
	254 Fairview av. Italian Church, Congregational.
	257 Fairview pl.
	262 Alta Home. Rome ct.
	Mayfield rd. Lakeview Cemetery. Garfield Monument. United Jewish Cemetery
	End of line, return to Lakeview car house from there transfer to all directions.

**Cars with following Dashboard Signs**

Go from Square to Union Depot.

**CEDAR AV., EAST CLEVELAND, PAYNE AV., WINDERMERE.**

SUPERIOR ST. W. OF SQUARE.	Superior st w of Square.
	236 Young & Harrington Block.
	236 Bakers Journal.
	235 Ball bldg.
	236 Leslie's Weekly and Judge.
	230 Union National Bank. The.
	228 Seneca st. Stop here for— Waechter & Anzeiger, 1 b s on Seneca. Telephone bldg, 1 b s on Seneca. Cleveland Telephone Co, 1 b s on Seneca. Central Police Station 1 b s on Seneca. Police Court 1 b s on Seneca. Imperial Hotel, 1-2 b n on Seneca. Hawley House, 1 b n on Seneca. Deutsches Magazin, 198 Seneca st, 1 b n. Frankfort st, 1 b n. Court House, new, 1 b n Socialistische Arbeiter Zeitung, 193 Champlain st., 1 b s Cleveland Road Drivers' Ass'n, 180 St. Clair st, 1 b n. Long st, 1 b s. Blackstone Building, 1 b n.

Cars with following Dashboard Signs  
Go from Square to Union Depot.

CEDAR AV., EAST CLEVELAND, PAYNE AV., WINDER-  
MERE.

SUPERIOR ST.—West of Square.		Superior st.
	227	Cleveland National Bank, The.
	221	Church of the Soul.
	212	American Express Co.
	211	Marble blk.
	210	Adams Express Co.
	210	Southern Express Co.
	210	Wells Fargo & Co, Express.
	209	Wilshire Building—
		Offices of public interest in the Wilshire Building:
		U S Bureau of Pension.
		U S Circuit Court.
		U S Custom House.
		U S District Court.
		U S Internal Revenue.
		U S Post Office.
		U S Railway Mail Service.
		U S Secret Service.
		U S Steamboat Inspection Service.
		U. S. Immigrant Inspector.
	U. S. Chinese Inspector.	
199	Strong & Cobb Building.	
208	Clark Building.	
204	Beckman, The	
197	Century, The.	
189	National Express Co.	
189	Northern Pacific Express Co.	
189	Elks Club.	
170	Memorial Hall.	
158	Kelley Block.	
	Mercantile Bank Building.	
	Mercantile National Bank, The.	
	Postal Telegraph Cable Co.	
149	Bank st. Stop here for—	
	Long Bank Building, 1 b s on Bank.	
	Artisan, The, 80 Long st, 1 b s to Long st.	
	Rockefeller Building.	
141	Leader Building.	
144	Cleveland Leader.	
144	Evening News & Herald.	
138	American House, The.	
BANK ST.		Weddel House.
	233	Cleveland Clearing House Association.
	225	Harvey's Stag Hotel.
	202	Frankfort st.

Cars with following Dashboard Signs  
go from Square to Union Depot

CEDAR AV., EAST CLEVELAND, PAYNE AV., WINDER-  
MERE.

EANK STREET.	201	Hotel Benway.
	178	Johnson Block. Kennard House.
	148	St Clair st. Stop here for— Hoyt Block. Cleveland Transfer & Carriage Co, 158 St Clair st. Academy st, ½ b e. Fire Engine No 1.
	145	Waring Block.
	98	Johnson st.
	78	Bradley Building.
	52	Lake st. Halle Block, 28 Lake st. Stone Block, 18 Lake st.
	37	Lake Shore House. Lakeview ct. Rose ct. Seneca ext.
		Lakeview Park. Union Depot. Lake Erie. Front st. Northern Steamship Co, foot of water st.
		Water st.
	33	Main st. Cleveland Gas Light & Coke Co, Plant No. 1, Meadow and Front st, 2 b w, 1 b n. Main st Bridge, 2 b w, 1 b s w. Meadow st, 2 b w.
	44	Lake st. Keller Block. Stone Block, 18 Lake st.
	62	Johnson st.
	65	Mandrake st.
79	National Hotel.	
83	Farley pl.	
95	St Clair st. Saals al, 1 b e.	
122	Board of Trade Building, old.	
130	Frankfort st. Western Reserve Building— Offices of public interest in the Western Reserve Building: Cleveland City Ry Co, General Office. Bank of Commerce.	
	From here to Public Square, the central point for all car lines except Willson avenue.	

EANK STREET.

Private way |

WATER ST.

Cars with following Dashboard Sign  
Go from Square around the loop on following route.

UNION ST.

SUPERIOR SREET.

- From Square to Superior st W of Square.
- 236 Northrop & Harrington Block.
- 236 Bakers Journal.
- 235 Ball Bulding.
- 230 Union National Bank, The.
- 228 Seneca st. Stop here for—  
 Long st, 1 b s.  
 Waechtter & Anzelger, 1 b s.  
 Telephone Building, 1 b s.  
 Cleveland Telephone Co, 1 b s.  
 Central Police Station, 1 b s.  
 Police Court, 1 b s.
- 223 Imperial Hotel.
- 226 Perkins ct.
- 214 Frankfort st. Stop here for.  
 Legal News, The, 75 Frankfort.  
 Cleveland Recorder, The, 75 Frankfort.  
 Cleveland Tribune, The, 75 Frankfort.  
 Cleveland Herold, 75 Frankfort st.  
 Perkins Power Block, 74 Frankfort st.
- Court House, new.  
 Blackstone Building—  
 Offices of public interest in the Blackstone Building:  
 Gazette, The Weekly.  
 Economy Building & Loan Co, The.  
 Engineer, The.  
 Gentlemens Driving Club.  
 Ottawa Shooting Club, office.
- 200 Broom al.
- 198 Deutsches Magazln.  
 Hawley House.
- 172 St. Clair st. Stop here for—  
 Ohio Architect and Builder, 180 St. Clair st.  
 American Sportsman, The, 180 St Clair.  
 Cleveland Road Drivers Association, Geo A  
 Schneider, Secretary, 180 St. Clair.  
 Commercial Bulletin, The, 180 St Clair.  
 Szabadsag, (Hungarian Paper), 180 St Clair.  
 Cleveland Theater, 217 St Clair 1-2 b e.  
 Stocking Block, 223 St Clair.  
 Academy st, ½ b w.  
 Commercial Bulletin and Daily Record, 180  
 Clair st.  
 Lorain County Directory, 180 St. Clair st.  
 Gazetteer and Building Trade Directory, 180  
 St. Clair st.  
 Fire Engine No. 1, cor Academy, 1 b w.
- 152 Cleveland Press, The.
- 156 Scripps McRae Press Association.
- 153 Noble st.

SENECA ST.



Cars with following Dashboard Signs  
Go from Square around the loop on following route.

UNION ST.

LAKE | SENECA

- 139 Cartage & Storage Co. General. The.
- 130 Creighton House.
- 123 Fountain st.
- 100 Lake st.  
Summit st, 1 b n on Seneca st.
- 72 Park Pavilion Theater.
- 132 Bright st.
- Saals Block.
- 160 Ontario st. Stop here for—  
Central Armory, 3 b e on Lake.  
Morgue, 3 b e on Lake.  
Lakeview Park. 1 b n on Ontario.  
Bowden st, 1 b n or from Public Square 4 b n on Ontario st.  
Curtiss, The, 1 b n or from Public Square 5 b n on Ontario st.  
Kent st, 2 b e.  
Coroner's Office, 312 Lake st, 3 b e on Lake.

- 47 Fountain st.
- 52 Lincoln Hotel. The.
- 54 Hamilton st.
- 69 Noble st.
- 71 Cleveland World. The.
- 71 Illustrated Times and Greater Cleveland.
- 71 West Side Sun, newspaper.
- 71 Cockett's Weeklies.  
Worthington Block.
- 85 Paine's Block.
- 85 St Clair st. Stop here for—  
Pitt Building, 227 St Clair.  
Clarendon, The, 251 St Clair.  
Vulcan Building. 267 St Clair.  
Card Building, 270 St Clair  
Jewish Review & Observer, 277 St Clair.  
True Republic (newspaper), 227 St. Clair st.  
Ajax Building, 283 St Clair.  
Lithograph Building cor Wood, 2 b e.  
Ohio Farmer, The, 283 St Clair.  
Cleveland News Co, 290 St Clair st, 1 b e.
- 83 Northern Ohio Traction & Light Co, Cleveland Office.
- 83 Electric Package Co.
- 92 Zion Tabernacle, Catholic,
- 107 Public Square.

Central point for all car lines except Willson av.

ONTARIO STREET.

## POSTAL INFORMATION.

### DOMESTIC POSTAGE.

Domestic postage includes Hawaii, the Island of Guam, Porto Rico and the Philippine Islands, and Cuba besides the United States.

**First Class.**—Letters and all written matter, whether sealed or unsealed, and all other matter sealed, nailed, sewed, tied or fastened in any manner so that it cannot be easily examined, two cents per ounce, or fraction thereof. A "Special Delivery" ten-cent stamp when attached to any piece of mailable matter, in addition to the lawful postage, shall entitle the same to immediate delivery at or within one mile of any post office. Postal cards one cent each.

**Second Class.**—All regular Newspapers, Magazines and other periodicals issued at intervals not exceeding three months; the postage is one cent for each four ounces, payable by postage stamps.

Newspapers and Periodicals sent by publishers to bona fide subscribers, 1 cent per pound.

**Third Class.**—Embraces Printed Books, Pamphlets, Circulars, Engravings, Lithographs, Photographs, Proof Sheets and Manuscript accompanying the same, and all matter of the same general character, and not having the character of personal correspondence. Circulars produced by hektograph or similar process, or by electric pen, are rated as third-class. The limit of weight for mail matter of the third class is four pounds, except in the case of single books exceeding that weight. The rate of postage on mail matter of the third class is one cent for each two ounces or fraction thereof.

**Fourth Class.**—All mailable matter not included in the three preceding classes which is so prepared for mailing as to be easily taken from the wrapper and examined. Rate, one cent per ounce or fraction thereof, except seeds, roots, cuttings, bulbs, plants and scions, which are one cent per two ounces. Limit of weight, four pounds. Full prepayment compulsory.

Money orders are issued in denominations of \$100 or less. The following fees are charged: Orders not exceeding \$2.50, 3 cents over \$2.50 to \$5.00, 5c.; over \$5 to \$10, 8c.; over \$10 to \$20, 10c.; over \$20 to \$30, 12c.; over \$30 to \$40, 15c.; over \$40 to \$50, 18c.; over \$50 to \$60, 20c.; over \$60 to \$75, 25c.; over \$75 to \$100, 30c.

---

### FOREIGN POSTAGE.

To all parts of the world except Canada, Hawaii, Island of Guam, Porto Rico, the Philippine Islands and Mexico.

On letters five cents for each half ounce or fraction thereof—prepayment optional. Double rates are collected on delivery of unpaid or shortpaid letters.

On newspapers, books, pamphlets, photographs, sheet music, maps, engravings, and similar printed matter, one cent for

each two ounces or fraction thereof; and on samples of merchandise, two cents for two ounces or less; when more than two ounces, one cent for each two ounces or fraction thereof.

To Canada.—Letters, two cents for each ounce or fraction thereof. Books, Circulars and similar printed matter, one cent for each two ounces or fraction thereof. Second Class Matter, same as in the United States. Samples and Merchandise, one cent per ounce. Packages must not exceed 4 lbs. 6 oz. in weight—prepayment compulsory.

To Mexico.—Letters, Postal Cards and printed matter same rates as in the United States. Samples, two cents for two ounces or less; when more than two ounces, one cent for each two ounces or fraction thereof. Merchandise other than samples can only be sent by Parcel Post. Maximum weight, 11 pounds. Rate 12c. per lb. or fraction thereof.

Letters, and packages not exceeding 4 lbs. in weight, may be registered by the payment of eight cents in addition to the regular postage to all countries.

---

# J. J. HOPPINGER CO.,

Book Binders and Rulers,

Seneca and Long Sts.,

Bell, M 470 F  
Cuy. Central 284

Cleveland.

---

ABSOLUTELY

**INSURANCE.**  
**C. J. SWIFT & CO.**  
Both Phones  
922 Garfield Bldg. CLEVELAND, O.

RELIABLE

## CONDUCTOR ROUTES

See Index for Car Routes, p 329

### EAST CLEVELAND LINE.

From Public Square Going East.

Running on Euclid Ave. to private way 606 Euclid Ave.	1568	Giddings av
36 Hickox	1621	Spangler av
66 Sheriff	1657	Ingleside av
Arcade, The	1692	Morse av
103 Bond	1732	E. Madison av
Colonial Arcade	1780	Hillburn av
176 Oak pl	1781	Princeton
198 Erie	1812	S. Genesee av
275 Muirson	1815	Genesee av
284 Short al	1848	Lincoln av
340 Huron	1867	Tilden av
376 Brownell	1915	Glen Park pl
443 Dodge	1939	Brookfield
492 Huntington	1950	Billings av
521 Handy	1980	Bolton av
553 Collins pl	2030	Bell av
569 N. Perry	2035	Harkness av
Private way	2062	Oakdale
On private way to Pros- pect.	2069	Amesbury av
Running East on Pros- pect to Case Ave.	2106	Logan av
548 Perry	2158	Streator av
744 Sterling av	2187	Republic
803 Fern	2198	Cutler
Running on Prospect to Case Ave.	2220	Euclid ct
876 Hayward	2242	Doan
1004 Case	2304	Fairmount
From here 1 b N to Euc- lid Ave.		University circle
Running East on Euclid.		Transfer here for Heights line.
1052 Case av		Wade Park
1114 Kennard	2442	Adelbert
1238 Willson av	2516	Walter av
Transfer here for Willson av going N and S.	2556	Cornell
1264 Mechanics pl	2580	Mayfield
1277 Tennis	2585	Ford pl
1309 Olive	2658	Nantucket av
1369 Kensington	2659	Rosedale av
1395 Dorchester av	2709	Ridgewood
1437 Dunham av		Luceil
1500 Euclid pl	2741	Anndale
1501 Edgewood pl	2766	N. Y. C. & St. L. Ry. Depot
1527 Russell av	2796	East End av
		Transfer here for Mayfield line.
		Running East on Euc- lid Ave.
	2826	Carabell
	2900	Winmanette ct
	2962	Lake View av
	3000	Woodlawn av
	3015	Auburndale av

**EAST CLEVELAND LINE (Continued).**

3020	Penrose av		Transfer here for
3036	Brightwood		Collinwood and
3047	Hower av		Euclid Beach
3050	Wadena		lines.
3078	Delmont av	3610	Marloes
3089	Elberon av		Doan av
3112	Lockwood av	3686	Rosemont rd
3176	Idlewood av		Wymore av
3206	Rosalind av		Lee rd
3232	Garfield ct		Page
3265	Superior		Northfield
3351	Fay		Chapman
3364	Mt. Union		Grasmere
3377	Eddy rd		Stratmore
3396	Wellesley		Stanwood rd
3418	Vassar		Prospect
3427	Lake Front av		Shaw av
3478	Belmore rd		Shaw Academy
	Holyoke		Taylor rd
3493	Elsinor		Coit av
3500	Windermere		Hastings
3531	Andrews		Collamer
3538	Knowles		Allandale av
3570	Beersford pl		Noble
	Amherst		E. Collamer

End of East Cleveland Line.—From here to Painesville Fairport see page 153.

East Cleveland Line return via Public Square to Union Depot see car route for Depot.

**WINDERMERE LINE.**

From Public Square Going East.

Running on Euclid Ave.	548	Perry
to private way 603	744	Sterling av
Euclid Ave.	803	Fern
36 Hickox	876	Hayward
66 Sheriff	1004	Case av
Arcade The		From here 1 b N to
103 Bond		Euclid Ave.
Colonial Arcade		Running East on Euclid
176 Oak pl		Ave.
198 Erie	1052	Case av
275 Mulrson	1114	Kennard
284 Short al	1238	Willson av
340 Huron		Transfer here for
376 Brownell		Willson Ave. go-
443 Dodge		ing N. and S.
492 Huntington	1264	Mechanics pl
521 Handy	1277	Tennils
553 Collins pl	1309	Olive
569 N. Perry	1369	Kensington
Private way	1395	Dorchester av
On private way to Pros-	1437	Dunham av
pect.	1500	Euclid pl
Running East on Pros-	1501	Edgewood pl
pect to Case Ave.	1527	Russell av

**WINDERMERE LINE (Continued).**

1568	Giddings av		Lucell
1621	Spangler av	2741	Anndale
1657	Ingleside av	2766	N. Y. C. & St. L. Ry. Depot
1692	Morse av		East End av
1732	E. Madison av	2796	Transfer here for Mayfield line.
1780	Hillburn av		
1781	Princeton		
1812	S. Genesee av	2826	Carabelli
1815	Genesee av	2900	Winmanette ct
1848	Linecln av	2962	Lake View av
1867	Tilden av	3000	Woodlawn av
1915	Glen Park pl	3015	Auburndale av
1939	Brookfield	3020	Penrose av
1950	Billings av	3036	Brightwood
1980	Bolton av	3047	Hower av
2030	Bell av	3050	Wadena
2035	Harkness av	3078	Delmont av
2062	Oakdale	3089	Elberon av
2069	Amesbury av	3112	Lockwood av
2106	Logan av	3176	Idlewood av
2158	Streator av	3206	Rosalind av
2187	Republic	3232	Garfield ct
2198	Cutler	3265	Superior
2220	Euclid ct	3351	Fay
2242	Doan	3364	Mt. Union
2304	Fairmount	3377	Eddy rd
	University circle	3396	Wellesley
	Transfer here for Heights line.	3418	Vassar
	Wade Park	3427	Lake Front av
2442	Adelbert	3478	Belmore rd
2516	Walter av		Holyoke
2556	Cornell	3493	Elsinor
2580	Mayfield	3500	Windermere
2585	Ford pl	3531	Andrews
2658	Nantucket av	3538	Knowles
2659	Rosedale av	3570	Beersford pl
2709	Ridgewood		Amherst

End of Windermere Line.—Transfer here for Col-  
linwood, East Cleveland and Euclid Beach lines.

Windermere Line.—Return via Public Square to  
Union Depot, see car route for Depot.

**EUCLID BEACH LINE.**

From Public Square Going East.

Running East on Euclid	336	Alpha al
Ave. to Erie.	353	Barn al
36 Hickox		Rose bldg.
66 Sheriff		New Center
Arcade, The	360	Prospect
103 Bond		Running East on Pros-
Colonial Arcade		pect to Case Ave.
176 Oak pl	340	Bolivar
198 Erie	372	Brownell
Running South on Erie	430	Huntingtor
to Prospect.	470	Cheshire

**EUCLID BEACH LINE (Continued).**

512	<b>Granger</b>	2442	<b>Adelbert</b>
548	<b>Perry</b>	2516	<b>Walter av</b>
	Transfer here for	2556	<b>Cornell</b>
	Cedar av line. .	2580	<b>Mayfield</b>
744	<b>Sterling av</b>	2585	<b>Ford pl</b>
803	<b>Fern</b>	2658	<b>Nantucket av</b>
876	<b>Hayward</b>	2659	<b>Rosedale av</b>
1004	<b>Case av</b>	2709	<b>Ridgewood</b>
<b>From here 1 b N to</b>			<b>Luceil</b>
<b>Euclid Ave.</b>		2741	<b>Anndale</b>
<b>Running East on Euclid</b>		2766	<b>N. Y. C. &amp; St. I.</b>
<b>Ave. to Windermere</b>			<b>Ry. Depot</b>
<b>car barn.</b>		2796	<b>East End av</b>
1052	<b>Case av</b>		Transfer here for
1114	<b>Kennard</b>		Mayfield line.
1238	<b>Willson av</b>	2826	<b>Carabelli</b>
	Transfer here for	2900	<b>Winmanette ct</b>
	Willson av go-	2962	<b>Lake View av</b>
	ing N. and S.	3000	<b>Woodlawn av</b>
1264	<b>Mechanics pl</b>	3015	<b>Auburndale av</b>
1277	<b>Tennis</b>	3020	<b>Penrose av</b>
1309	<b>Olive</b>	3036	<b>Brightwood</b>
1369	<b>Kensington</b>	3047	<b>Hower av</b>
1395	<b>Dorchester av</b>	3050	<b>Wadena</b>
1437	<b>Dunham av</b>	3078	<b>Delmont av</b>
1500	<b>Euclid pl</b>	3089	<b>Elberon av</b>
1501	<b>Edgewood pl</b>	3112	<b>Lockwood av</b>
1527	<b>Russell av</b>	3176	<b>Idlewood av</b>
1568	<b>Giddings av</b>	3206	<b>Rosalind av</b>
1621	<b>Spangler av</b>	3232	<b>Garfield ct</b>
1657	<b>Ingleside av</b>	3265	<b>Superior .</b>
1692	<b>Morse av</b>	3351	<b>Fay</b>
1732	<b>E. Madison av</b>	3364	<b>Mt. Union</b>
1780	<b>Hilburn av</b>	3377	<b>Eddy rd</b>
1781	<b>Princeton</b>		<b>Running on Euclid av</b>
1812	<b>S. Genesee av</b>	3396	<b>Wellesley</b>
1815	<b>Genesee av</b>	3418	<b>Vassar</b>
1848	<b>Lincoln av</b>	3427	<b>Lake Front av</b>
1867	<b>Tilden av</b>	3478	<b>Belmore rd</b>
1915	<b>Glen Park pl</b>		<b>Holyoke</b>
1939	<b>Brookfield</b>	3493	<b>Elsinor</b>
1950	<b>Billings av</b>	3500	<b>Windermere</b>
1980	<b>Bolton av</b>	3531	<b>Andrews</b>
2030	<b>Bell av</b>	3538	<b>Knowles</b>
2035	<b>Harkness av</b>	3570	<b>Beersford pl</b>
2062	<b>Oakdale</b>		<b>Amherst</b>
2069	<b>Amesbury av</b>		Transfer here for
2106	<b>Logan av</b>		E. Cleveland
2158	<b>Streator av</b>		line.
2187	<b>Republic</b>		
2198	<b>Cutler</b>		
2220	<b>Euclid ct</b>		<b>Running on private way</b>
2242	<b>Doan</b>		<b>to Hayden Ave. and</b>
2304	<b>Fairmount</b>		<b>on Hayden Ave. to St.</b>
	<b>University circle</b>		<b>Clair.</b>
	Transfer here for		<b>Hayden av</b>
	Heights line. ..		<b>Doan av</b>
	<b>Wade Park</b>		<b>Scioto av</b>

**EUCLID BEACH LINE (Continued).**

**Kenebec av**  
**Potomac av**  
**Savannah av**  
**Orinoco av**

**Running on Hayden Ave.**

**Missouri av**  
**Mississippi av**  
**Shaw av**  
**Woodworth**

**Running on St. Clair, Collinwood to Adams.**

**St. Clair**  
**West**  
**Adams av**

**Running on Adams Ave. to Kent.**

**Colt av**  
**Linden**  
**Cross**  
**Beech**  
**Maxwell av**  
**Kirby av**

Transfer here for Willoughbeach and Willoughby line, p 276.

**Manchester**  
**Parker**  
**Quimby**  
**Bryant**  
**Faber av**  
**Dale**  
**Miller av**

**Darley**  
**Montgomery av**  
**Kenneth**  
**Jennle av**  
**Henry**  
**Fulton**  
**Florence**  
**Thomas**  
**Melrose**  
**Charles**

**Running on Kent to Lake Shore Blvd.**

**Kent**  
**Westropp av**

**Running on Lake Shore Blvd. to Maple.**

**Lake Shore blvd**  
**Manhattan Beach**  
**Grove av**  
**Bowler**  
**Maple**

**Running on Maple to Collamer.**

**Collamer**

**Running on Collamer to Lake Shore Blvd. on Lake Shore Blvd. to end of line**

**Park av**  
**Beulah Park**  
**Euclid Beach Park**

**End of Euclid Beach Line.—Return via Public Square and Central Viaduct to Clark. See car route from Public Square via Central Viaduct to Clark av.**

**HEIGHTS LINE.**

**From Public Square Going East.**

**Running East on Euclid Ave. to Erie.**

36|**Hickox**  
 66|**Sheriff**  
**Arcade The**  
 103|**Bond st**  
**Colonial Arcade**  
 176|**Oak pl**  
 198|**Erie st**

**Running E. on Prospect to Case av**

340|**Bolivar**  
 372|**Brownell**  
 430|**Huntington**  
 470|**Cheshire**  
 512|**Granger**  
 548|**Perry**

**Running South on Erie to Prospect**

336|**Alpha al**  
 353|**Barn al**  
**Rose Bldg**  
**New Center**  
 360|**Prospect st**

**Running on E. Prospect st to Case av**

744|**Sterling av**  
 803|**Fern**  
 876|**Hayward**  
 1004|**Case av**



## HEIGHTS LINE (Continued).

Running E. on Euclid av to Stearn st 1052 Case av 1114 Kennard 1238 Willson av Transfer here for Willson av going North and South  1264 Mechanics pl 1277 Tennis 1309 Olive 1369 Kensington 1395 Dorchester av 1437 Dunham av 1500 Euclid pl 1501 Edgewood pl 1527 Russell av 1568 Giddings av 1621 Spangler av 1657 Ingleside av 1692 Morse av 1732 East Madison av 1780 Hillburn av 1781 Princeton 1812 S. Genesee av 1815 Genesee av 1848 Lincoln av 1867 Tilden av 1915 Glen Park pl 1939 Brookfield 1950 Billings av 1980 Bolton av 2030 Bell av 2035 Harkness av 2062 Oakdale 2069 Amesbury av 2106 Logan av 2158 Streator av 2187 Republic 2198 Cutler 2220 Euclid ct 2242 Doan	2304 Fairmount University Circle Wade Park Transfer here for East Cleveland, Euclid Beach and Collinwood lines Deering Running on private way to Stearn st Stearn Fairchild Running on Cedar av to Euclid Blvd 1822 DeForest 1829 Glenwood Cedar Glen Caswell Blue Rock pl Blue Rock Springs Ambleside av Ambler Parkway 1957 Murray Hill av Buell pl Running on Euclid blvd to end of line Euclid Blvd Westwood av Northwood av Eastwood av Cedar rd Edward Derbyshire rd Overlook rd Berkshire rd Edge Hill rd Upper Overlook rd Hampshire rd Lancashire rd Mornington rd Coventry rd Garfield Monument
--	--

End of Heights Line.—From here to Gates Mills, Burton, Chardon, see p 164.

End of Heights Line.—Return via Public Square to Brooklyn. See car route from Public Square to Brooklyn.

### COLLINWOOD LINE.

From Public Square Going East.

Running East on Euclid av to Erie 36 Hickox 66 Sheriff Arcade The 103 Bond	Colonial Arcade 176 Oak pl 198 Erie Running South on Erie to Prospect 336 Alpha al
---	---

**COLLINWOOD LINE (Continued).**

353	Barn al	2220	Euclid ct
	Rose Bldg	2242	Doan
	New Center	2304	Fairmount
360	Prospect		University Circle
	Running East on Pros-		Transfer here for
	pect to Case av		Heights line
340	Bolivar		Wade Park
372	Brownell	2442	Adelbert
430	Huntington	2516	Walter av
470	Cheshire	2556	Cornell
512	Granger	2580	Mayfield
548	Perry	2585	Ford pl
744	Sterling av	2658	Nantucket av
803	Fern	2659	Rosedale av
876	Hayward	2709	Ridgewood
1004	Case av		Lucell
	Running East on Euclid	2741	Anndale
	av to Windermere car	2766	N. Y. C. & St. L.
	barn		Ry. Depot
1114	Kennard	2796	East End av
1238	Willson av		Transfer here for
	Transfer here for		Mayfield line
	Willson av go-	2826	Carabelli
	North and South	2900	Winmanette ct
1264	Mechanics pl	2962	Lake View av
1277	Tennis	3000	Woodlawn av
1309	Olive	3015	Auburndale av
1369	Kensington	3020	Penrose av
1395	Dorchester av	3036	Brightwood
1437	Dunham av	3047	Hower av
1500	Euclid pl	3050	Wadena
1501	Edgewood pl	3078	Delmont
1527	Russell av	3089	Elberon av
1568	Giddings av	3112	Lockwood av
1621	Spangler av	3176	Idlewood av
1657	Ingleside av	3206	Rosalind av
1692	Morse av	3232	Garfield ct
1732	East Madison av	3265	Superior
1780	Hillburn av	3351	Fay
1781	Princeton st	3364	Mt Union
1812	S. Genesee av	3377	Eddy rd
1815	Genesee av	3396	Wellesley
1848	Lincoln av	3418	Vassar
1867	Tilden av	3427	Lake Front av
1915	Glen Park pl	3478	Belmore rd
1939	Brookfield st		Holyoke
1950	Billings av	3493	Elsinor
1980	Bolton av	3500	Windermere
2030	Bell av	3531	Andrews
2035	Harkness av	3538	Knowles
2062	Oakdale	3570	Beersford pl
2069	Amesbury av		Amherst
2106	Logan av		Transfer here for
2158	Streator av		East Cleveland
2187	Republic		line on private
2198	Cutler		way to Hayden
			av

**COLLINWOOD LINE (Continued).**

**Running North on Hayden av to St Clair**

Hayden av  
Doan av  
Scoto av  
Kennebec av  
Potomac av  
Savannah av  
Orinoco av  
Missouri av  
Mississippi av  
Shaw av  
Woodworth st

**Running N. E. on St Clair to Collamer**

St Clair  
West  
Adams av  
Colt av  
Brooks av  
Stone av  
Rose av  
Lyman av

Clark av  
Manning  
Grays ct  
Mars ct  
East Collamer  
Collamer

**Running North on Collamer st to end of line**

Vine  
Laurel  
Disette— Manchester  
Manchester  
Granger  
School  
Delaware  
Crosby  
Collins av

Transfer here for  
Willoughbeach  
and Willoughby  
lines, p. 276.

**End of Collinwood Line.—Return via Public Square and Central st Viaduct to Clark av. See car route from Public Square to Clark av.**

**CEDAR AV. LINE.**

**From Public Square Going East.**

**Running East on Euclid av to Erie**

36|Hickox  
66|Sheriff  
Arcade The  
103|Bond st  
Colonial Arcade  
176|Oak pl  
198|Erie

**Running South on Erie to Prospect**

336|Alpha al  
353|Barn al  
Rose Bldg  
New Center  
360|Prospect

**Running East on Prospect to Perry**

340|Bollivar  
372|Brownell  
430|Huntington  
470|Cheshire  
512|Granger  
548|Perry

**Running South on Perry to Cedar av**

|Caton ct

87|Sibley  
121|Cedar av

**Running East on Cedar av to end of line**

73|Cleve  
144|Greenwood  
194|Sterling av  
228|Newton  
245|Sago  
262|Blair  
292|Calvert  
322|Hayward  
352|Forest  
378|William  
414|Grant  
439|Stokes al  
456|Case av  
502|Livingston  
526|Kennard  
560|Arlington  
602|Willson av

Transfer here for  
Willson av line  
going North and  
South

**CEDAR AV. LINE (Continued).**

712	Second av				grounds
730	C. & P. R. R. cross- ing	1143	Cedar pl	1216	Lincoln av
786	Glendale av	1246	Bertram		
816	Clarkwood av	1266	Alanson		
846	Harriet av	1289	Beechwood		
878	Jessie	1318	Vienna		
912	Irvington	1354	Bolton av		
944	Giddings av	1394	Bell av		
980	Brenton	1432	Oakdale		
1018	Plymouth	1460	Burt		
1048	Brooker av	1488	Logan av		
1067	Watkins av	1526	Streator av		
1082	Kenwood	1558	Sayles		
1110	E. Madison av	1580	Halsey		
	Ambler av	1610	Doan		
	Silverthorne av	1654	Elmside		
	Whittier av	1655	Centennial		
	Ambler av, Sil- verthorne av and Whittier av are the 3 streets laid out on the former circus	1693	Stark	1748	Fairmount
		1801	Stearns	1822	DeForest
		1829	Glenwood		

End of Cedar av Line.—Return via Public Square to Union Depot. See car route from Public Square to Depot.

**CENTRAL AV LINE.**

From Public Square Going East.

Running South on On- tario to Prospect	508	Central av
117 Columbus, former Champlain		Running East on Cen- tral av to end of line
151 Michigan	168	Allen
158 Prospect	199	Plum ct
	204	Plum
Running East on Pros- pect to Erie	234	Brownell
17 Farnham al	261	Huntington
22 Iris al	299	Cheshire
40 Middle	336	Harmon
49 Hickox	343	Granger
74 Sheriff	380	Perry
116 Miami	442	Sked
183 Oak pl	465	Lindhurst ct
212 Huron	473	North pl
227 Erie	507	Garden pl
New Center		Jackson ct
Running South on Erie to Central	534	Greenwood
418 Bolivar	564	Laurel
443 Erie ct	586	Sterling av
464 Eagle		Atkinson al
489 Sumner		Newton al
490 Wigman lane	612	Mayflower
	617	Newton
	646	Linden
	651	Blair

**CENTRAL AV LINE (Continued).**

<b>Running East on Central av to end of line</b>		1052	<b>First av</b>	<b>Running East on Central av to end of line</b>
678	<b>Harper</b>	1090	<b>Lodge av</b>	
683	<b>Calvert</b>	1128	<b>Richland av</b>	
706	<b>Calvert</b>	1166	<b>Second av</b>	
706	<b>Hackman</b>	1212	<b>Baden av</b>	
713	<b>Hayward</b>	1232	<b>C. &amp; P. R. R. crossing</b>	
724	<b>Scovill ct</b>	1237	<b>Clarkwood av</b>	
746	<b>Forest</b>	1255	<b>Jessie</b>	
769	<b>William</b>		<b>Irvington—Cone . .</b>	
788	<b>Putnam</b>	1306	<b>Cone</b>	
807	<b>Grant</b>	1322	<b>Giddings av</b>	
820	<b>Osborn</b>	1359	<b>Brenton</b>	
854	<b>Case av</b>		<b>Plymouth</b>	
894	<b>Beech</b>	1392	<b>Parker</b>	
897	<b>Livingston</b>	1407	<b>Mooneys ct</b>	
926	<b>Kennard</b>	1426	<b>Brooker av</b>	
960	<b>Arlington</b>	1450	<b>Lussenden av</b>	
984	<b>Willson av</b>	1488	<b>E. Madison av</b>	
	Transfer here for Willson av line going North and South	1556	<b>Edwards av</b>	
		1592	<b>Lincoln av</b>	
1016	<b>Van Buren</b>			
	<b>End of Central av line.—Return to Public Square.</b>			

**SCOVILL AV LINE.**

**From Public Square Going East.**

<b>Running South on Ontario to Central av</b>		<b>Running East on Scovill av to Willson av</b>	
117	<b>Columbus, former Champlain</b>	42	<b>Allen</b>
151	<b>Michigan</b>	77	<b>Plum</b>
158	<b>Prospect</b>	115	<b>Brownell</b>
183	<b>Howe</b>	160	<b>Vine</b>
184	<b>High</b>	178	<b>Harmon</b>
226	<b>Huron</b>	196	<b>Kaufman al</b>
384	<b>Bollivar</b>	216	<b>Perry</b>
419	<b>Factory</b>	272	<b>Chappel</b>
584	<b>Race</b>	283	<b>Sked</b>
	<b>Central av</b>		<b>Henry al</b>
<b>Running N. E. on Central av to Erie</b>		304	<b>Henry</b>
12	<b>Andes al</b>	334	<b>Charles</b>
30	<b>Broadway</b>		<b>Jackson ct</b>
50	<b>Decatur al</b>	364	<b>Greenwood</b>
60	<b>Woodland av</b>	396	<b>Laurel</b>
69	<b>Wheeler's pl</b>	416	<b>Sterling av</b>
102	<b>Gundry al</b>	444	<b>Mayflower</b>
116	<b>Erie</b>	478	<b>Linden</b>
<b>Running South on Erie to Scovill av</b>		500	<b>Harper</b>
543	<b>Webster</b>	518	<b>Longwood av</b>
571	<b>Scovill av</b>	535	<b>Hackman</b>
		551	<b>Scovill ct</b>
		572	<b>Forest</b>
		616	<b>Putnam</b>
		646	<b>Osborn</b>
		680	<b>Case av</b>

**SCOVILL AV LINE (Continued).**

718	Beech	289	Fen
750	Kennard	313	C. & P. R. R. cross- ing
783	Arlington	328	Giddings av
852	Willson av	356	Lessing
	Transfer here for Willson av lines going North and South	395	Parker
	Running North on Will- son av to Quincy	412	Judson
1315	Quincy	427	Brooker av.
	Running East on Quin- cy to end of line	451	Lussenden av
21	Van Buren	490	E Madison av
28	New	558	Edwards av
58	First av	594	Lincoln av
93	Lodge av	629	Bertram
90	Slater	630	Southern av
124	Florence	649	Alanson
131	Richland av	658	Congress Beechwood
158	Dike	691	Shelburne
171	Second av	713	Eastdale
190	Cemetery	736	Bolton av
215	Baden av	771	Bell av
261	Craw av	812	Oakdale
		903	Streator av
		987	Doan
			Woodland Hills av

End of Scovill av Line.—Return via Public Square and Superior Viaduct to Clark av or Pearl st. See car route for Clark av or Pearl st.

**WOODLAND AV LINE.**

From Public Square East.

Running South on On- tario to Woodland av	371	Chappel	
117	Columbus, former Champlain	Henry al	
151	Michigan	403	Henry
158	Prospect	414	Irving
183	Howe	Running East on Wood- land av to S. Wood- land av	
184	High	433	Charles
226	Huron	448	Jackson
384	Bolivar		Jackson ct
419	Factory	463	Greenwood
	Woodland av	488	Belmont
Running East on Wood- land av to S. Wood- land av	491	Laurel	
	Eagle	509	Sterling av
46	Central av	540	Mayflower
137	Erie	569	Linden
140	Cross	598	Humboldt
159	Parkman lane	605	Longwood av
225	Brownell	668	Forest
257	Vine	723	Putnam
275	Harmon	755	Osborn
	Kaufman al	772	Case av
314	Perry	811	Beech
		838	Wallingford ct
		847	Kennard

**WOODLAND AV LINE (Continued).**

862	Sanford	1406	Herald
880	Woodland ct	1407	Carr
885	Stranwood	1430	Guard
905	Shaefer ct		C. & P. R. R. Depot
931	Paddock pl	1487	E Madison av
946	Sawtell av	1495	Stella pl
964	Seelye av	1551	Edwards av
982	Willson av	1582	Evins ct
	Transfer here for	1585	Lincoln av
	Willson av line		Luman
	going North and	1616	S. Woodland av
	South, for Kins-		Running East on S.
	man st line go-		Woodland av to end
	ing East		of line
1055	First av	46	Lisbon
1090	Slater	49	Congress
1121	Florence	74	Ellsworth
1128	Willcutt av	89	Goulding av
1166	Chester	106	Tennyson
1192	Cemetery	131	Bolton av
1210	Pier	174	Bismarck av
1224	Ocean	214	Corwin av
1258	Geneva	221	Steinway av
1335	Giddings av	252	McCurdy av
1367	Brown	300	Ambler
1374	Otis	354	Woodland Hills av

End of Woodland av Line.—Return via Public Square to Lorain st. See car route from Public Square to Lorain st.

**BROADWAY LINE TO GARFIELD PARK.**

From Public Square S. E.

Running South on On-	194	Perry
tario to Broadway	296	Irving
117 Columbus, former	328	Jackson
Champlain	356	Fleming al
151 Michigan	368	Belmont
158 Prospect	396	Wadsworth
183 Howe	420	Mayflower
184 High	448	Grove
226 Huron	478	Humboldt
384 Bolivar	Running South on Hum-	
419 Factory	boldt to Broadway	
Broadway	104 Croton	
Running East on Broad-	Kingsbury run via-	
way to Orange st	duct	
48 Central av	291 Trumbull	
167 Orange	431 Broadway	
Running East on Or-	Running S. E. on Broad-	
ange to Humboldt	way to Garfield Park	
19 Cross	1077 Forest	
103 Brownell	1125 Geauga	
132 Odell al	1161 Dille	

## BROADWAY LINE TO GARFIELD PK (Continued).

1193	Martin	1970	Ashbel
1200	Roseville	2036	Baxter
1219	Douse	2074	Ledyard
1247	Gallup		Echo
1284	Champa	2110	Marcelline av
	Gulliford	2189	Osage
1319	Finn	2216	Fullerton
1353	Wendell	2245	Marble
1364	Czar	2295	Round
1376	Petrie	2312	Canton
1395	Mead av	2345	Axtell
1431	Hollister	2346	Axtell pl
1459	Fowler	2353	Skyrm ct
1491	Buettner ct	2369	Wire
1508	McBride	2390	Worley
1524	Cowley	2416	Homestead
1539	Magnet	2456	Jones av
1569	Mumford pl	2497	Seager
1584	Barkwill av	2482	Hinman
1621	Willson av	2537	Brunner
	Transfer here for	2590	Harvard
	Willson av lines	2671	Whitehead
	going North and	2692	Mull
	South	2703	Walker
1637	Hamlet	2722	Hughes
1646	Hamm	2755	Miles Park st
1669	Portage	2806	Warner rd
1695	Cable	2809	Miles av
1735	Engel av	2895	Woodland Hills av
1765	Hillman av		Gates
1791	Morton av		McConnel
1817	Hinde		State Hospital
1826	Ackley av		Stewart av
1831	Union		Babbit
1969	Aetna		Garfield Park

End of Broadway Garfield Park line, return via Public Square to St. Clair st. See car route from Public Square to St Clair st

## BROADWAY (CORLETT) LINE.

From Public Square S. E.

Running South on Ontario to Broadway		Running East on Orange to Humboldt	
117	Columbus, former Champlain	19	Cross
151	Michigan	103	Brownell
158	Prospect	132	Odell al
183	Howe	194	Perry
184	High	296	Irving
226	Huron	Running East on Orange to Humboldt	
384	Bollvar	328	Jackson
419	Factory	356	Fleming al
	Broadway	368	Belmont
Running East on Broadway to Orange st		396	Wadsworth
48	Central av	420	Mayflower
167	Grange	448	Grove
		478	Humboldt



**BROADWAY (CORLETT) LINE (Continued).**

Running South on Humboldt to Broadway	2110	Marcelline av
104 Croton	2189	Osage
Kingsbury run viaduct	2216	Fullerton
291 Trumbull	2245	Marble
431 Broadway	2295	Round
Running S. E on Broadway to Miles av	2312	Canton
1077 Forest	2345	Axtell
1125 Geauga	2346	Axtell pl
1161 Dille	2353	Skyrm ct
1193 Martin	2369	Wire
1200 Roseville	2390	Worley
1219 Douse	2416	Homestead
1247 Gallup	2456	Jones av
1284 Champa	2497	Seager
Gulliford	2482	Hinman
1319 Finn	2537	Brunner
1353 Wendell	2590	Harvard
1364 Czar	2671	Whitehead
1376 Petrie	2692	Mull
1395 Mead av	2703	Walker
1431 Hollister	2722	Hughes
1459 Fowler	2755	Miles Park av
1491 Buettner ct	2806	Warner rd
1508 McBride	2809	Miles av
1524 Cowley		Running East on Miles av to end of line
1539 Magnet	61	Woodland Hills av
1569 Mumford pl	111	Atwater
1584 Barkwill av	139	Ruggles
1621 Willson av	146	McConnell
Transfer here for Willson av lines going North and South	184	Ames av
1637 Hamlet		Cowley
1646 Hamm		Harcourt pl
1669 Portage		Hope
1695 Cable		Harlem
1735 Engel av		Howard
1765 Hillman av		Electric ct
1791 Morton av		Sunset av
1817 Hinde		Ransom av
1826 Ackley av		Hayes av
1831 Union		Wheeler
1969 Aetna		Friesbie av
1970 Ashbel		Rice av
2036 Baxter		North
2074 Ledyard		Putnam
Echo		Leonard
		Boylston
		Mars Hill av

End of Broadway (Corlett) Line. Return via Public Square to St. Clair st. See car route from Public Square to St. Clair st.

**UNION ST LINE.**  
From Public Square S. E.

Running South on Ontario to Broadway	1569	Mumford pl
117 Columbus, former Champlain	1584	Barkwill av
151 Michigan	1621	Willson av
158 Prospect		Transfer here for Willson av lines going North and South
183 Howe		
184 High	1637	Hamlet
226 Huron	1646	Hamm
384 Bolivar	1669	Portage
419 Factory	1695	Cable
Broadway	1735	Engel av
Running East on Broadway to Pittsburgh	1765	Hillman av
48 Central	1791	Morton av
167 Orange	1817	Hinde
198 Cross	1826	Ackley av
N Y C & St L Ry D'	1831	Union
353 Odell al	Running East on Union to Woodland Hills av	
435 Perry	33	Tod
480 Stanley	63	Trot
535 Liberal	153	Wheatland
543 Pittsburgh	180	Echo
Running East on Pittsburgh to Humboldt	183	Homewood av
25 Irving	244	Wright
57 Jackson	274	Macedonia
175 Grove	290	Groton
200 Humboldt	320	Phillips
Running South on Humboldt to Broadway	358	Axtell
Kingsbury run viaduct	373	E. Madison av
291 Trumbull	390	Wageman
431 Broadway	420	Rural
Running S. E. on Broadway to Union st	448	Stafford
1077 Forest		C. & P. R. R. crossing
1125 Geauga		Erie R. R. crossing
1161 Dille	527	Upton
1193 Martin	578	Campbell
1200 Roseville	585	Paton
1219 Douse	624	Sawyer
1247 Gallup	680	Woodland Hills av
1284 Champa	Running South on Woodland Hills av to Harvard	
Gulliford	1379	Beacon
1319 Finn	1380	Crane
1353 Wendell	1388	Gibson
1364 Czar	1394	Benham
1376 Petrie	1425	Anderson
1395 Mead av	1469	Orleans
1431 Hollister	1470	George
1459 Fowler		E. Daisy av
1491 Buettner ct	1502	Aetna
1508 McBride	1532	Inman
1524 Cowley	1535	Dunlap
1539 Magent	1569	Sandusky

**UNION ST LINE (Continued).**

1594	Cambridge	1832	Cannon
1622	Way	1847	Eastwood av
1650	Reno	1876	Harvard
1677	Prince		Running West on Har-
1682	Hull		vard to end of line
1697	Elizabeth	1679	Sawyer
1704	Saxe	1625	Elmo
1725	Nelson	1612	Whitehead
1736	Loren	1577	Wales
1757	Meech	1567	C. & P. R. R. Depot
1766	Erie R. R. Depot	1550	Broadway
1777	Richmond	1546	Dean pl
1800	Booth	1522	Hooker
1821	Lombard	1508	Leopold

**End of Union st Line.—Return to Public Square.**

**KINSMAN ST LINE.**

**From Public Square East.**

Running South on On-	540	Mayflower	
tario to Woodlond av	569	Linden	
117	Columbus, former	598	Humboldt
	Champlain	605	Longwood av
151	Michigan	668	Forest
158	Prospect	723	Putnam
183	Howe	755	Osborn
184	High	772	Case av
226	Huron	811	Beech
384	Bollivar	838	Wallingford ct
419	Factory	847	Kennard
	Woodland av	862	Sanford
Running East on Wood-	880	Woodland ct	
land av to Kinsman	885	Stanwood	
st	905	Shaefer ct	
	931	Paddock pl	
46	Central av	946	Sawtell av
137	Erie	964	Seelye av
140	Cross	982	Willson av
159	Parkman lane		Transfer here for
225	Brownell		Willson av line
257	Vine		going North and
275	Harmon		South
	Kaufman al		Transfer here for
314	Perry		Woodland av
371	Chappel		line going East
	Henry al	Running East on Kins-	
403	Henry	man st to end of line	
414	Irving	43	Griswold
433	Charles	81	Venning pl
448	Jackson	126	Ensign
	Jackson ct	159	Nicola
463	Greenwood	164	Wooldridge av
488	Belmont	193	Grand av
491	Laurel		N. Y. C. & St. L R.
509	Sterling av		R. crossing

## KINSMAN ST LINE (Continued).

203	Berwick	645	E. Madison av
301	Deckand	690	Atlantic
337	Fenton	701	Beckwith av
376	Brookside av	737	Chadwick
401	Sharon	775	Garretson av
444	B st	811	Vanek
163	Fairbanks		C. & P. R. R. cross- ing
474	Stoneman		Fairview av
508	Dickerman	895	Rockland av
525	Herald		Niagara
563	Northeast av	963	Kingsbury av
574	Wabash	1007	Woodland Hills av
610	Rutland		

End of Kinsman st line from here to Chagrin Falls, Garrettsville, Hiram, see page 206 and 207.

End of Kinsman st Line.—Return via Fulton st, now Rhodes av, to Lorain st. See car route from Public Square to Fulton st.

## PAYNE AV LINE.

From East of Public Square E.

<b>Running East on Superior to Payne av</b>			
320	Wood	999	Case av
	City Hall	1025	Lyman
	Arcade The	1058	McHenry
387	Bond	1093	Belden
449	Erie	1128	Hoadley
616	Payne	1160	Kirtland
<b>Running East on Payne av to Willson av</b>			Willson av
523	Walnut		<b>Running South on Willson av to Lexington av</b>
608	Dodge	645	Lena av
626	Huntington	681	Lexington av
636	Handy		<b>Running East on Lexington av to E. Madison av</b>
676	N. Perry		Norwood
698	Hazard		Dunham av
720	Commodore		Base Ball grounds
740	Oliver		Russell av
764	Minnesota		Giddings av
786	Alabama		E. Madison av
	Calumet		<b>Running 1 b S on E. Madison av to Hough av and running E. on Hough to end of line</b>
800	Delaware	542	Princeton
823	Sterling av	576	Genesee av
850	Waring	615	Minerva
868	Danford	647	Commonwealth
871	Hurlbut	665	Marcy av
884	Lawrence	676	Crawford rd
893	Everett	694	Brookfield
906	Phelps	720	Wilmington
915	Douglass	734	Bolton av
928	Aaron	741	Bolton pl
937	Buckeye		
950	Wason		
961	Dayton		
981	Clifton		

**PAYNE AV LINE (Continued).**

778	Harkness av	921	Ansel av
824	Amesbury av		Wade Park

End of Payne av Line.—Return via Public Square to Edgewater Park or Depot. See car route from Public Square to Edgewater Park, or Depot route.

**SUPERIOR ST LINE.**

From East of Public Square E.

<b>Running East on Superior st to end of line</b>	2032	Russell av	
320	Wood	2066	Giddings av
	City Hall	2112	E. Madison av
	Arcade The	2115	Becker av
387	Bond	2183	Hodge av
449	Erie	2218	Superior pl
616	Payne av	2242	Smiley av
639	Muirson	2268	Leonette pl
844	Dodge	2283	Woolsey
876	Huntington	2302	Seedle av
910	Handy	2317	Robinson av
942	N. Perry	2326	Beaumont
986	Hazard	2335	Marshland av
1022	Commodore	2359	N. Genesee av
1056	Oliver	2364	Genesee av
1090	Minnesota	2399	Fancher av
1122	Alabama	2403	Anton
1156	Delaware	2409	Van Ness av
1192	Sterling av	2418	Commonwealth
1230	Waring	2421	Belrose
1249	Rossiter	2455	Ellwood
1258	Danford	2456	Marcy av
1282	Lawrence	2465	Gloyd
1312	Phelps	2478	Brookdale
1344	Aaron	2497	Breck av
1378	Wason	2507	Claremont
	C. & P. R. R. cross- ing	2512	Lindus
1414	Clifton	2529	Nansen
1454	Case av	2542	Studley
1496	Lyman	2564	Shipherd
1528	McHenry	2588	Ansel av
1552	Belden	2643	Hampden
1602	Hoadley	2669	Norwich
1638	Kirtland	2695	Eaton
1677	Asylum	2727	Haven
1707	Percival	2784	Doan
1737	Brunswick	2757	Lorna
1766	Willson av	2830	Adrian
1813	Sherbrook	2881	Almira
1845	Rockford	2954	Parkwood av
1861	Lyon	2981	Melvin
1901	Dana	3007	Bruce
1944	Norwood	3026	Cullisen
1976	Dunham av	3033	Wallace
1989	N. Dunham av	3054	Lawndale av
2004	Wilmars	3078	Rosedale av
		3152	Cloverdale av
		3160	Oakland

**SUPERIOR ST LINE (Continued).**

3190 Lake View av	3242 Archer
3210 Ellendale	3265 Benton av

End of Superior st Line.—Return via Public Square to W Madison av. See car route from Public Square to W Madison av.

**WADE PARK AV LINE.**

From Public Square E.

Running East on Superior to Erie

320 Wood
City Hall
Arcade The
387 Bond
449 Erie

Running South on Erie to Prospect

233 Walnut
252 Vincent
269 Chestnut
276 Euclid av
336 Alpha al
353 Barn al
360 Prospect st
New Center

Running East on Prospect to Case av

340 Bolivar
372 Brownell
430 Huntington
470 Cheshire
512 Granger
548 Perry
744 Sterling av
803 Fern
876 Hayward
1004 Case av

Running North on Case av to Perkins av

687 Euclid av
617 Windsor av
577 Perkins av

Running East on Perkins av to Willson av

330 Standard ct
C. & P. Ry crossing
417 Willson av

Running 1 b N on Willson av to Hough av  
E on Hough av to Dunham av

62 Olive
126 Kensington
156 Dorchester av
159 Norwood
194 Dunham av

Running North on Dunham av to Wade Park av

353 Fair ct
318 Quinby av
272 Lexington av
Base Ball grounds
224 Beecher
193 Astor av
157 Zoeter av
119 Pennsylvania av
100 Wade Park av

Running East on Wade Park av to Anndale

118 Russell av
162 Giddings av
240 E. Madison av
312 Isham ct
340 Aumer ct
343 Seedle av
372 Montrose
373 Beaumont
408 Genesee av
443 Van Ness av
468 Commonwealth
496 Marcy av
525 Brookdale
545 Claremont
563 Lindus
560 Pansle pl
609 Shipherd
637 Mather
662 Crawford rd
706 Ansel av
Wade Park

826 Doan
919 Cactus drive
1021 Lotus lane
1060 Mistletoe
1120 Rosedale av
1140 Ridgewood
1168 Anndale

Running 1 bl S on Anndale to Euclid av running E on Euclid av to end of line

N. Y. C. & St. L.  Ry. Depot
---------------------------------

WADE PARK AV LINE (Continued).

2796|East End av

End of Wade Park av Line.—Return via Public Square to Detroit st. See car route from Public Square to Detroit st.

ST. CLAIR ST LINE TO SHAW AV.

From Public Square E.

Running from S. S. Public Square and Ontario, North on Ontario to St Clair	1536	Brunswick
Superior st center of Square	1626	Marquette
107 N S Public Square	1646	Willson av
85 St Clair	1674	Haff
Running East on St Clair to end of line	1706	Lyon
259 Conger al	1742	Dana
276 Park pl	1777	Munich
298 Wood	1780	Norwood
327 Kent	1809	Oxford
352 Bond	1830	Light
410 Erie	1839	Diemer
Alcos al	1866	E. Madison av
431 New al	1901	St Clair ct
465 Bethesda	1902	Bliss av
486 Muirson	1929	Merkel av
535 Canfield	1930	Ranney av
642 Dodge	1960	Lewiston
725 Ross	1971	Ruskin
746 N. Perry	1976	Peck av
825 Buell	2001	Iron
852 Oliver	2014	Becker pl
886 Minnesota	2023	Hoyt av
918 Alabama	2038	Becker av
952 Delaware	2080	Constance
988 Sterling av	2085	Gordon Park av
1018 Waring	2090	Nora
1048 Rossiter	2100	Florida
1076 Lawrence	2118	Hodge av
1108 Phelps	2150	Chandler av
1142 Aaron	2170	Collister
C & P R R crossing	2202	Malden
1174 Wason	2232	Woolsey
1210 Clifton	2240	Maud
1250 Case av	2249	Broad av
1290 Lyman	2264	Ida
1324 McHenry	2292	Ansel av
1358 Belden	2300	Wheelock av
1398 Hoadley	2439	Bratenahl av
1434 Kirtland	2579	Houghton av
1474 Asylum	2586	Park
1506 Perclval	2620	Livingstone av
1525 Coe	2636	Gladmere
	2641	Robison av
	2666	Ludwig
	2703	Avondale av
	2748	Eleanora
	2753	Eldridge av
	2800	John
	2877	Doan

**ST. CLAIR ST LINE TO SHAW AV (Continued).**

2918	Parkwood blvd	3330	Eddy rd
3100	Lakeview av	3354	Hazeldell av
3176	Lovina	3371	Mapleleaf
3185	Scabright	3391	Dickinson av
3199	Victoria av	3410	Rosemere av
3200	Lowrle		Lonsdale av
3235	Victoria blvd		Shaw av former
3236	Ellen		Gravel rd

End of St. Clair st Line.—Return via Public Square to Broadway. See car route from Public Square to Broadway.

**ST. CLAIR ST (COLLINWOOD LINE).**

From Public Square E.

Running from S S Public Square and Ontario, North on Ontario to St Clair	1398	Hoadley
Superior st center of Square	1434	Kirtland
107 N S Public Square	1474	Asylum
85 St Clair	1506	Percival
Running East on St Clair to Lakeview av	1525	Coe
259 Congeral al	1536	Brunswick
276 Park pl	1626	Marquette
298 Wood	1646	Willson av
327 Kent	1674	Haff
352 Bond	1706	Lyon
410 Erie	1742	Dana
Alcos al	1777	Munich
431 New al	1780	Norwood
465 Bethesda	1809	Oxford
486 Mulrson	1830	Light
535 Canfield	1839	Diemer
642 Dodge	1866	E. Madison av
725 Ross	1901	St Clair ct
746 N. Perry	1902	Bliss av
825 Buell	1929	Merkel av
852 Oliver	1930	Ranney av
886 Minnesota	1960	Lewiston
918 Alabama	1971	Ruskin
952 Delaware	1976	Peck av
988 Sterling av	2001	Iron
1018 Waring	2014	Becker pl
1048 Rossiter	2023	Hoyt av
1076 Lawrence	2038	Becker av
1108 Phelps	2080	Constance
1142 Aaron	2085	Gordon Park av
C & P R R crossing	2090	Nora
1174 Wason	2100	Florida
1210 Clifton	2118	Hodge av
1250 Case av	2150	Chandler av
1290 Lyman	2170	Collister
1324 McHenry	2202	Malden
1358 Belden	2232	Woolsey
	2240	Maud
	2249	Broad av
	2264	Ida
	2292	Ansel av
	2300	Wheelock av



**ST. CLAIR ST (COLLINWOOD LINE) (Continued).**

2439	Bratenahl av	L S & M S Ry De-
2579	Houghton av	pot
2586	Park	Center
2620	Livingstone av	Colt av
2636	Gladmere	Gilbert av
2641	Robison av	Kirby av
2666	Ludwig	Running East on Kirby
2703	Avondale av	av to Collins
2748	Eleanora	Elm
2753	Eldridge av	Walnut
2800	John	Chestnut
2877	Doan	Adams av
2918	Parkwood blvd	Collins av
3100	Lakeview av	Running East on Col-
	Running North on	lins to Collamer
	Lakeview av to private way	Brooks av
	Glenview av	Handy
	Private way	Stone av
	Running East on Private way to Kirby av	Manchester
	Country Club	Granger
	Eddy rd	Delaware
		Collamer

From here to Willoughbeach — Willoughby. See pages 275 and 276.

End of St. Clair Collinwood Line.—Return via Public Square to Broadway. See car route from Public Square to Broadway.

**MAYFIELD LINE.**

From Lakeview av car house.

Running South on E.	251	Mayfield pl
End av and Coltman st to Mayfield, running East on Mayfield to end of line	254	Fairview av
	257	Fairview pl
209	Murray Hill av	Rome ct
221	Carabell st	Garfield monument
		Mayfield rd

End of Mayfield Line.—From here to Burton, Chardon, Middlefield, see page 164.

**PEARL ST LINE.**

From Public Square via Superior Viaduct S.

Running West on Superior st West of Public Square to Pearl st		rrior viaduct to Pearl st, running South on Pearl to Columbus S	
228	Seneca	Brooklyn	
149	Bank	243	Detroit
93	Water	305	Church
88	S. Water	329	Aust
41	Spring	369	Pearl pl
21	River	399	Franklin av
10	Merwin	437	Vestry
	Superior viaduct	469	Jay
Running West on Superior	507	Bridge	

**PEARL ST LINE (Continued).**

545	Carroll		Trowbridge av
580	Market ct		Woodbridge av
581	Market st	1573	Marvin av
	Market House West	1595	Daisy av
	Side	1635	Library av
601	Lorain	1671	Poe av
627	Keene al	1672	Scranton av
628	Freeman	1695	Dover av
657	Chatham	1725	Riverside av
662	Gehring	1761	Mapledale av
693	Hancock	1786	Willowdale
698	Wiley	1795	Kuchle
723	Monroe	1812	Forestdale av
738	Columbus	1825	Archwood
	Pond	1840	Dobson ct
	C C C & St L Ry	1863	Garden
	crossing	1868	Grand Army ct
	N Y C & St L Ry	1899	Denison av
	Depot	1920	Selzer
845	Fillmore	1955	Bradwell
890	Potter ct		Lou Anna
918	Pearl ct		Brookside Park
927	Queen		Brooklyn Bridge
958	Auburn		Columbus st S B
979	Barber av		Running South on Co-
985	Barber al		lumbus st S B
1014	Vega av		Brainard ct
1051	Wade av		Parkside av
1091	Seymour av		Henninger
1107	Erin av		Krathner
1122	Warden		Mechanic
1149	Walton av		Broad
1199	Clark av		Mill
1228	Kinkel		Devonshire
1239	Blatt pl		Wille
1266	Prame		Counsel
1280	Althen		Manchester
1283	Gustave ct		Henritze
1306	Holmden av		Baldwin
1311	Meyer av		Flora
1430	Ackley ct		McArthur
1431	Sackett		Bratton

End of Pearl st Line.—Return via Public Square to Scovill av. See car route from Public Square to Scovill av.

**CLARK AV LINE.**

From Public Square via Superior Viaduct S. and W.

Running West on Superior st West of Public Square to Pearl st	21	River	
228	Seneca	10	Merwin
149	Bank		Superior viaduct
93	Water		Running West on Superior viaduct to Pearl
88	S. Water		running South on
41	Spring		Pearl to Clark av
		243	Detroit

**CLARK AV LINE (Continued).**

305	Church	1122	Warden
329	Aust	1149	Walton av
369	Pearl pl	1199	Clark av
399	Franklin av		Running West on Clark
437	Vestry		av to end of line
469	Jay.	884	Mill
507	Bridge	893	Brighton
545	Carroll	931	Brooklyn
580	Market ct	950	Hitchcock
581	Market st	961	Louis
	W S Market House	993	Pleasant
601	Lorain	1023	Andrew
627	Keene al	1050	Rhodes av
628	Freeman	1123	Clifford
657	Chatham	1136	Pollock
662	Gehring	1177	Keil
693	Hancock	1208	Burton
698	Wiley	1263	Selden av
723	Monroe	1294	Gauge
738	Columbus	1313	Ebner ct
	Pond	1338	Schley av
	C C C & St L Ry	1345	Milford
	crossing	1369	Ash al
	N Y C & St L Ry	1370	Ash
	Depot	1391	Hartford
845	Fillmore	1402	Elk
890	Potter ct	1423	Isabella
918	Pearl ct	1436	Bergen
927	Queen	1455	Iona
958	Auburn	1468	Swiss
979	Barber av	1485	Poplar
985	Barber al	1518	Hamburg
1013	Vega av	1553	Gilbert
1051	Wade av	1580	Train
1091	Seymour av	1602	Alum
1107	Erin av		

End of Clark av Line.—Return via Public Square to Scovill av. See car route from Public Square to Scovill av.

**CLARK AV LINE.**

From Public Square via Central Viaduct and Jennings av Going S. and W.

Running South on Ontario to Central viaduct	584	Race	
117	Columbus former Champlain	Running on Central viaduct to Jennings av and South on Jennings av to Clark av	
151	Michigan	7	Cliff
158	Prospect	18	Crown
183	Howe	30	Abbey
184	High	102	Fairfield
226	Huron	200	Kenilworth
384	Bolivar	240	Howard
419	Factory	282	Starkweather av

**CLARK AV LINE VIA JENNINGS AV.**

332	Auburn	1177	Keil
368	Branch av	1208	Burton
436	Mentor av	Running	West on
494	Castle av		Clark av to end of
546	Clark av		line
Running West on Clark		1263	Selden av
av to end of line		1294	Gauge
644	Newell	1313	Ebner et
676	Abram	1338	Schley av
706	Milton	1345	Milford
758	Scranton av	1369	Ash al
796	Joseph	1370	Ash
836	Pearl	1391	Hartford
884	Mill	1402	Elk
893	Brighton	1423	Isabella
931	Brooklyn	1436	Bergen
950	Hitchcock	1455	Iona
961	Louis	1468	Swiss
993	Pleasant	1485	Poplar
1023	Andrew	1518	Hamburg
1050	Rhodes av	1553	Gilbert
1123	Clifford	1580	Train
1136	Pollock	1602	Alum

End of Clark av Line.—Return via Public Square to Euclid Beach, Collinwood. See car route from Public Square to Collinwood or Euclid Beach.

**BROOKLYN LINE.**

From Public Square via Central Viaduct and Jennings av Going S.

Running South on On-		546	Clark av
tarlo to Central via-		Running West on Clark	
duct		av to Pearl st	
117	Columbus former	644	Newell
	Champlain	676	Abram
151	Michigan	706	Milton
158	Prospect	758	Scranton av
183	Howe	796	Joseph
184	High	836	Pearl
226	Huron	Running South on Pearl	
384	Bolivar	to Columbus st S B	
419	Factory	1228	Kinkel
584	Race	1239	Blatt pl
Running on Central via-		1266	Prame
duct to Jennings av		1280	Althen
and South on Jen-		1283	Gustave et
nings av to Clark av		1306	Holinden av
7	Cliff	1311	Meyer av
18	Crown	1430	Ackley et
30	Abbey	1431	Sackett
102	Fairfield		Trowbridge av
200	Kenilworth		Woodbridge av
240	Howard	1573	Marvin av
282	Starkweather av	1595	Daisy av
332	Auburn	1635	Library av
368	Branch av	1671	Poe av
436	Mentor av	1672	Scranton av
494	Castle av	1695	Dover av

## BROOKLYN LINE VIA CENTRAL VIADUCT.

(Continued).

1725	Riverside av	Columbus st S B
1761	Mapledale av	Brainard ct
1786	Willowdale	Parkside av
1795	Kuchle	Henninger
1812	Forestdale av	Krathner
1825	Archwood	Mechanic
1840	Dobson ct	Broad
1863	Garden	Mill
1868	Grand Army ct	Devonshire
1899	Denison av	Willie
1920	Selzer	Counsel
1955	Bradwell	Manchester
	Lou Anna	Henritze
	Brookside Park	Baldwin
	Brooklyn Bridge	Flora
	Columbus st S B	McArthur
	Running South on Co-	Brattan

End of Brooklyn Line.—Return via Public Square to Heights. See car route from Public Square to Heights.

### FAIRFIELD LINE.

From Public Square S.

Running South on Ontario to Central viaduct and Jennings av	Jennings av to Fairfield av
117 Columbus former Champlain	7 Cliff
151 Michigan	18 Crown
158 Prospect	30 Abbey
183 Howe	102 Fairfield
184 High	Running East and South on Fairfield av to end of line
226 Huron	276 Merchant av
384 Bolivar	217 Pelton av
419 Factory	188 Literary
584 Race	136 College
Running on Central viaduct to Jennings av and South on Jennings av	58 Jefferson
	Starkweather av

End of Line.—Return to Public Square.

### SCRANTON AV LINE.

From Public Square S.

Running South on Ontario to Michigan	420 Scranton av
117 Columbus former Champlain	Running South on Scanton av to Clark av
151 Michigan	54 Carter
Running 1 bl West on Michigan to Seneca, running South on Seneca to Scranton av	96 Bayford
353 Howe	122 Vaillant
360 Canal	180 Girard
	315 Cliff
	453 Fairfield
	528 Paraffine

**SCRANTON AV LINE (Continued).**

567	Kenilworth	1123	Clifford
570	Willey	1136	Pollock
602	Brevier	1177	Kell
613	Howard	1208	Burton
651	Starkweather av	Running South on Bur-	
662	Little	ton to Rhodes av	
	Allman ct	416	Cyrl
703	Auburn	451	Trent
728	Barber av	484	Newark
739	Branch av	505	Newark la
760	Vega av	514	Hyde
781	Sadie	547	Robert
794	Wade av	580	Carlile
811	Mentor av	612	Sackett
828	Seymour av	646	Storer av
871	Castle av	708	Trowbridge av
894	Walton av	742	Marvin av
901	Agnes ct	820	Rhodes av
930	Clark av	Running South on	
Running West on Clark		Rhodes av to end of	
av to Burton		line	
796	Joseph	1459	Arnold
836	Pearl	1474	Thomas ct
884	Mill	1494	Hodgson
893	Brighton	1495	Smith av
931	Brooklyn	1524	Leading
950	Hitchcock	1549	Riverside av
961	Louis	1583	Mapledale
993	Pleasant	1614	Archwood
1023	Andrew	1640	Denison av
1050	Rhodes av	Brookside Park	
End of Scranton av Line.—Return to Public			
Square.			

**DETROIT ST LINE.**

From Public Square W.

Running West on Su-		270	Rhodes av
perior st West of		321	Rose al
Public Square via Su-		340	State
perior viaduct to Pearl		405	Duane
and Detroit sts		425	Clinton pl
228	Seneca	466	Kentucky
149	Bank	524	Detroit ct
93	Water	548	Taylor
88	S. Water	619	Liberty
41	Spring	640	St Paul
21	River	659	Birch
10	Merwin	691	Dare
Superior viaduct		725	Courtland
Running on Superior		730	Weddell
viaduct to Pearl st		755	Putt ct
and 1-2 bl South on		781	Scott
Pearl to Detroit, run-		800	Waverly av
ning West on Detroit		830	Kettering
st to end of line		858	Northampton
224	Carr's al	886	Glenmore
229	Wall	914	Gordon av

**DETROIT ST LINE (Continued).**

972	Hillside av	2225	Lakewood av
1004	Barrett	2235	Almeda av
1042	Ramsey	2296	Irene
1064	Smithfield	2300	Cohasset av
1075	Watterson		Whitnall ct
1105	West Trenton		Grace av
1106	Lake av		Clarence av
1125	W Roy		Nicholson av
1152	Tennessee		Wyandotte st
1199	Elsa pl		Ollivewood av
1202	Scoville la		Bunts rd
1219	Lohengrin		Robinwood av
1238	Seward		Marlowe
1271	Lowell		Belle av
1286	Eliot		St Charles av
1299	Malcolm		Warren rd
1316	Mecca		Hilliard rd
1342	Herrick		Cook av
1370	Morris		Gladys av
1400	W. Jackson		Elmwood av
1436	Ware		Mars av
1467	Landon		Lakeland av
1505	Wellington av		Summit av
	Entrance to Edge-		Westwood av
	water Park		Brooklyn av
	N Y C & St L R R		Rosewood av
	crossing		Cranford av
1565	Mueller av		Applegrove av
1591	Aml ct		Westlake av
1609	Oppman ct		Hall
1617	Berea		Wager av
	L S & M S Ry		Ethel
	crossing		Lauderdale av
1805	Oak Park		Eduard
1844	Lower		Bonnyview av
1845	Dartmouth		Cordova av
1878	Eastman		Larchmont av
1901	Parkview av		Granger
1910	Edgewater		Roycroft av
1937	Hillsdale av		Spring Garden av
1975	Fruitland av		Webb rd
2016	Highland av		Orchard ct
2052	Hird		Clifton blvd
2059	Coutant av		Kenilworth av
2109	Newman av		Park row
2118	Fry		Elm
2133	Hopkins av		Gridley
2154	Beach av		Rio
2159	Winchester av		Riverside av
2200	Cove av		Scenic Park

From here to Lorain, Sandusky, Toledo. See pages 228 and 229.

End of Detroit st Line.—Return via Public Square to Wade Park av. See car route from Public Square to Wade Park av.

## EDGEWATER PARK LINE.

From Public Square W.

<p>Running West on Superior, West of Public Square via Superior viaduct to Pearl and Detroit sts</p> <p>228 Seneca</p> <p>149 Bank</p> <p>93 Water</p> <p>88 S. Water</p> <p>41 Spring</p> <p>21 River</p> <p>10 Merwin</p> <p>Superior viaduct</p> <p>Running on Superior viaduct to Pearl and 1-2 bl South on Pearl to Detroit, running West on Detroit to Lake av</p> <p>224 Carr's al</p> <p>229 Wall</p> <p>270 Rhodes av</p> <p>321 Rose al</p> <p>340 State</p> <p>405 Duane</p> <p>425 Clinton pl</p> <p>466 Kentucky</p> <p>524 Detroit ct</p> <p>548 Taylor</p> <p>619 Liberty</p> <p>640 St Paul</p> <p>659 Birch</p> <p>691 Dare</p> <p>725 Courtland</p> <p>730 Weddell</p> <p>755 Putt ct</p> <p>781 Scott</p> <p>800 Waverly av</p> <p>830 Kettering</p> <p>858 Northampton</p> <p>886 Glenmore</p> <p>914 Gordon av</p> <p>972 Hillside av</p> <p>1004 Barrett</p> <p>1042 Ramsey</p> <p>1064 Smithfield</p> <p>1075 Watterson</p> <p>1105 W. Trenton</p> <p>1106 Lake av</p> <p>Running N W on Lake av to Clifton blvd</p> <p>21 Salisbury av</p> <p>61 Tennessee</p> <p>71 Lake ct</p> <p>101 Lakeside</p> <p>141 Seward</p> <p>158 Elm ct</p>	<p>190 Elliot</p> <p>214 Mecca</p> <p>228 Desmond</p> <p> L S &amp; M S Ry</p> <p>  crossing</p> <p>Running 1 bl S W to Clifton blvd</p> <p> Ware</p> <p> Clifton blvd</p> <p>Running West on Clifton blvd to Sloan av</p> <p>Lw</p> <p> Baltic</p> <p> Edgewater Park</p> <p> Edinburg</p> <p> Nanford</p> <p> Saxton</p> <p> Viking</p> <p> Briton</p> <p> Northman</p> <p> Dane</p> <p> Lower</p> <p> Thornton</p> <p> Eastman</p> <p> Edgewater</p> <p> Hillsdale</p> <p> East av</p> <p> Fruitland av</p> <p> Highland av</p> <p> City limits to Lake-wood</p> <p> Hird</p> <p> Fry av</p> <p> Beach av</p> <p> Cove av</p> <p> Rousseau</p> <p> Marlowe</p> <p> Nicholson</p> <p> Belle av</p> <p> St Charles av</p> <p> Warren rd</p> <p> Cook av</p> <p> Gladys av</p> <p> Lakeland av</p> <p> Summit av</p> <p> Brookley av</p> <p> Cranford av</p> <p> Westlake av</p> <p> Hall</p> <p> Ethel</p> <p> Edward</p> <p> Bonnyview av</p> <p> Granger</p> <p> Common</p> <p> Webb rd</p> <p> Sloan av</p>
--	---



**EDGEWATER PARK LINE (Continued).**

Running West on Sloan av  Kenilworth	Elm  Scenic Park
--	---------------------

End of Edgewater Park Line.—Return via Public Square to Payne av. See car route from Public Square to Payne av.

**FULTON ST LINE.  
From Public Square W.**

Running West on Superior st West of Public Square via Superior viaduct to Pearl	910 959 995 1027 1061 1091 1123 1138 1163 1176 1215 1245	Orchard  Harbor  Taylor  Root  Liberty  Birch  Dare  Swiss  Courtland  Guernsey  Waverly av  N Y C & St L Ry
228 Seneca 149 Bank 93 Water 88 S. Water 41 Spring 21 River 10 Merwin  Superior viaduct	1248 1283 1290 1308 1361 1450 1463 1529 1569 1617 1624 1687 1691 1701 1775 1845 1848 1960 1973 1980 1985 2002 2004 2006 2015	crossing  Purdy  Aspen  Alum  Culver  Gordon av  Higgins  Ship al  Ridge av  Fawn lane  Dove lane  Myrtle al  Geib  Berlin  Hartnell  Conover  Dan  Clark av  Yonker  Ursula  Minton  Davis av  Sage  Bazetta  Sommer ct  Colt  Wellington av
Running on Superior viaduct to Pearl, running South on Pearl to Franklin		
243 Detroit 305 Church 329 Aust 369 Pearl pl 399 Franklin av		
Running West on Franklin av to Rhodes av		
266 Circle The  Rhodes av former  Fulton st		
Running South on Rhodes av to Lorain st		
373 Jersey 420 Woodbine 448 Bridge 485 Carroll 538 Lorain		
Running West on Lorain st to end of line		
813 Fulton ct 824 Mechanic 873 Randall 874 Burton		

From here to Berea, Medina, Linndale, Puritas Springs, Elyria, Wellington and Wooster. See pages from 249 to 254.

End of Fulton st Line.—Return via Public Square to Kinsman st. See car route from Public Square to Kinsman st.

**LORAIN ST LINE.**  
**From Public Square W.**

Running West on Superior st West of Public Square via Superior viaduct to Pearl st	824	Mechanic
228 Seneca	873	Randall
149 Bank	874	Burton
93 Water	910	Orchard
88 S. Water	959	Harbor
41 Spring	995	Taylor
21 River	1027	Root
10 Merwin	1061	Liberty
Superior viaduct	1091	Birch
Running West on Superior viaduct to Pearl st, running South on Pearl to Lorain st	1123	Dare
243 Detroit	1138	Swiss
305 Church	1163	Courtland
329 Aust	1176	Guernsey
369 Pearl pl	1215	Waverly av
399 Franklin av	1245	N Y C & St L Ry crossing
437 Vestry	1248	Purdy
469 Jay	1283	Aspen
507 Bridge	1290	Alum
545 Carroll	1308	Culver
580 Market ct	1361	Gordon av
581 Market st	1450	Higgins
Market House	1463	Ship al
601 Lorain	1529	Ridge av
Running West on Lorain st to end of line	1569	Fawn lane
612 Kruppall	1617	Dove lane
623 McLean	1624	Myrtle al
649 York	1687	Geib
Vetter ct	1691	Berlin
672 Ward	1701	Hartwell
701 Jersey	1775	Conover
745 Penn	1845	Dan
765 Green	1848	Clark av
786 Ellsworth ct	1960	Yonker
802 Willett	1973	Ursula
803 Rhodes av	1980	Minton
813 Fulton ct	1985	Davis av
	2002	Sage
	2004	Bazetta
	2006	Norton
		Sommer ct
		Colt
	2015	Wellington av

From here to Berea, Medina, Linndale, Puritas Springs, Elyria, Wellington and Wooster. See pages from 249 to 254.

End of Lorain st Line.—Return via Public Square to Woodland av. See car route from Public Square to Woodland av.

## WEST MADISON AV LINE

From Public Square W.

Running West on Superior st, West of Public Square. via Superior viaduct to Pearl st	738	Waverly av	
228	Seneca	768	Emma
149	Bank	842	Gordon av
93	Water	Running South on Gordon av to West Madison av	
88	S. Water	390	Fir
41	Spring	422	Bayne
21	River	452	Pear
10	Merwin	N Y C & St L crossing	
Superior viaduct	484	W. Madison av	
Running West on Superior viaduct to Pearl st and 1-2 bl s on Pearl to Detroit running west on Detroit to Kentucky	Running West on West Madison av to end of line	237	Ridge av
224	Carr's al	266	Watterson
229	Wall	296	W. Trenton
270	Rhodes av	319	Fawn lane
321	Rose al	322	Pennington
340	State	352	Hinkley
405	Duane	381	Pease ct
425	Clinton pl	397	Berlin
466	Kentucky	448	Hartwell
Running South on Kentucky to John	452	Lowell	
65	Clinton	461	Conover
89	Franklin av	474	Malcolm
99	Terrett	484	Rook
105	Reservoir	494	Kilburn
119	Woodbine	551	Ursula
121	John	566	Wymond
Running Southwest on John to Harbor	585	Davis av	
Randall	590	Oulto	
Harbor	613	Bazetta	
Running South on Harbor to Bridge	642	Landon	
125	Whitman	680	Wellington av
168	Bridge	692	Asmus
Running West on Bridge to Gordon av	701	Mueller av	
500	Taylor	791	Gregg
532	Root	Laura	
564	Liberty	828	W. Hudson
598	Birch	839	Helen
630	Dare	855	Reynolds
662	Courtland	885	Prescott
704	Scott	929	Motley
		1000	Berea
		L S & M S Ry crossing	
		Parkview av	
		Hillsdale	
		Fruitland	
		Highland av	

End of West Madison av Line.—Return via Public Square to Superior st. See car route from Public Square to Superior st.

**WILLSON AV CROSS TOWN LINE TO FOREST PK.  
From Lake Erie South on Willson to Broadway and  
Hamm.**

76	<b>Lake View av</b>	1099	<b>Fifth av</b>
119	<b>Dana</b>	1139	<b>Fourth av</b>
215	<b>Carry</b>	1177	<b>Hawthorne av</b>
270	<b>St. Clair</b>	1216	<b>Central av</b>
	Transfer here for St. Clair st line going East and West		Transfer here for Central av line East and West
304	<b>Marquette</b>	1242	<b>Pierce pl</b>
318	<b>Stanard</b>	1315	<b>Quincy</b>
321	<b>E. Stanard</b>		Transfer here for Scovill av line East and West
351	<b>Prosser</b>		
360	<b>Homer</b>	1379	<b>Scovill av</b>
394	<b>Spencer</b>	1412	<b>Portland</b>
428	<b>Superior</b>	1448	<b>Outhwaite av</b>
	Transfer here for Superior st line going East and West	1485	<b>Haltnorth</b>
		1510	<b>Woodland av</b>
451	<b>Dibble av</b>		Transfer here for Woodland av line East and West
490	<b>Luther</b>		
	<b>Dorothy pl</b>	1527	<b>Kinsman</b>
530	<b>Harlem</b>		Transfer here for Kinsman line, East and West
573	<b>White av</b>		
611	<b>Sixth av</b>	1607	<b>Cobleigh</b>
622	<b>Payne av</b>	1639	<b>Ensign</b>
	Transfer here for Payne av line going East and West	1675	<b>Diamond Park</b>
		1714	<b>Julia</b>
645	<b>Lena av</b>	1723	<b>Wooldridge av</b>
681	<b>Lexington av</b>		<b>N Y C &amp; St L Ry</b>
682	<b>Mathew</b>	1817	<b>Baurer</b>
701	<b>Willson pl</b>	1837	<b>Renovo</b>
727	<b>Quinby av</b>	1859	<b>Francis</b>
773	<b>Hough av</b>	1889	<b>Bragg</b>
	Transfer here for Wade Park av line	1925	<b>Maurice</b>
		1950	<b>Sweeney</b>
778	<b>Mason</b>		<b>Erle Ry</b>
794	<b>Perkins pl</b>	2086	<b>Track</b>
816	<b>Perkins av</b>	2122	<b>McBride</b>
827	<b>Curtis av</b>	2133	<b>Luffin</b>
860	<b>Windsor av</b>		<b>Magnet</b>
922	<b>Euclid av</b>	2212	<b>Mumford pl</b>
	Transfer here for points East and West		<b>Drake av</b>
	<b>C &amp; P Ry Depot</b>	2274	<b>Hamlet</b>
976	<b>Prospect</b>	2277	<b>Broadway</b>
1020	<b>Sibley</b>		Transfer here for Broadway and Union st lines, East and West and Willson av through line
1020	<b>E. Prospect</b>		<b>Hamm</b>
1062	<b>Cedar av</b>		<b>Running West on Hamm to Petrie</b>
	Transfer here for Cedar av line East and West		<b>Randolph</b>

**WILLSON AV CROSS TOWN LINE TO FOREST PK.**  
(Continued).

	Dolloff		On private way
	Goethe		to Independence
	Caleb ct		Running Northwest on
	Weckerling		Independence to Sy-
	Petrie		kora
	Running South on Pet-	1101	Huck av
	rie to private way and	1057	Athey av
	Independence	1016	Hunting
	Reid		Byerle ct
263	Guy	933	Sykora
	Ruffini		Running South on Sy-
	Dalton		kora to Forest Park
	Hadley av		Beyerle
330	Nuss av		
462	Chard av		

End of Willson av Forest Park Line.—Return to starting point.

**WILLSON AV CROSS TOWN ( THROUGH ) LINE.**  
From Lake Erie South on Willson to Broadway and Hamm.

76	Lake View av		Wade Park av
119	Dana		line
215	Carry	778	Mason
270	St. Clair	794	Perkins pl
	Transfer here for	816	Perkins av
	St. Clair line	827	Curtis av
	East and West	860	Windsor av
304	Marquette	922	Euclid av
318	Stanard		Transfer here for
321	E. Stanard		points East and
351	Prosser		West
360	Homer		C & P Ry Depot
394	Spencer	976	Prospect
428	Superior	1020	Sibley
	Transfer here for	1023	E. Prospect
	Superior st line	1062	Cedar av
	East and West		Transfer here for
451	Dibble av		Cedar av line
490	Luther		East and West
	Dorothy pl	1099	Fifth av
530	Harlem	1139	Fourth av
573	White av	1177	Hawthorne av
611	Sixth av	1216	Central av
622	Payne av		Transfer here for
	Transfer here for		Central av line
	Payne av line,		East and West
	East and West	1242	Pierce pl
645	Lena av	1315	Quincy
681	Lexington av		Transfer here for
682	Mathew		Scovill av line
701	Willson pl		East and West
727	Quinby	1379	Scovill av
773	Hough av	1412	Portland
	Transfer here for	1448	Outhwaite av

**WILLSON AV CROSS TOWN (THROUGH) LINE.**  
(Continued).

1485	<b>Haltnorth</b>		<b>Dalton</b>
1510	<b>Woodland av</b>		<b>Hadley av</b>
	Transfer here for	330	<b>Nuss av</b>
	Woodland av	462	<b>Chard av</b>
	East and West	612	<b>Fleet</b>
1527	<b>Kinsman</b>		<b>Running East on Fleet</b>
	Transfer here for		<b>to Skinner av</b>
	Kinsman line		<b>Raus av</b>
	East and West		<b>Pallister av</b>
1607	<b>Cobleigh</b>		<b>Kershaw</b>
1639	<b>Ensign</b>		<b>Malmsbury</b>
1675	<b>Diamond Park</b>		<b>Jirousek</b>
1714	<b>Julia</b>		<b>Filo</b>
1723	<b>Wooldridge av</b>		<b>Seabrook</b>
	N Y C & St L Ry		<b>Hege</b>
1817	<b>Bower</b>		<b>S. Willson av</b>
1837	<b>Renovo</b>		<b>Skinner av</b>
1859	<b>Francis</b>		<b>Running South on Skin-</b>
1889	<b>Bragg</b>		<b>ner to Fremont</b>
1950	<b>Sweeney</b>	27	<b>Fullerton</b>
	Erle Ry	57	<b>Third av</b>
2086	<b>Track</b>	89	<b>Hosmer</b>
2122	<b>McBride</b>	119	<b>Fremont</b>
2133	<b>Lufkin</b>		<b>Running East on Fre-</b>
	Magnet		<b>mont to Marcelline av</b>
2212	<b>Mumford pl</b>		<b>St Stanislaus</b>
	Drake av		<b>Tod</b>
2274	<b>Hamlet</b>		<b>Poland</b>
2277	<b>Broadway</b>		<b>Marcelline av</b>
	Transfer here for		<b>Running South on Mar-</b>
	Broadway and		<b>celline to Harvard</b>
	Union st lines	237	<b>Worley</b>
	East and West,	281	<b>Ottawa</b>
	and Willson av	315	<b>Indiana</b>
	Forest Park line	350	<b>Harvard</b>
	Hamm		<b>Running East on Har-</b>
	<b>Running West on Hamm</b>		<b>vard to end of line</b>
	<b>to Petrie</b>	1280	<b>Compton</b>
	<b>Randolph</b>	1307	<b>Elmwood</b>
	<b>Dolloff</b>	1310	<b>Reade</b>
	<b>Goethe</b>	1372	<b>Bissell</b>
	<b>Caleb ct</b>	1387	<b>Jones av</b>
	<b>Weckerling</b>	1406	<b>Hanlon</b>
	<b>Petrie</b>	1446	<b>Valley</b>
	<b>Running South on Pet-</b>	1478	<b>Eben</b>
	<b>rie to Fleet</b>	1508	<b>Leopold</b>
	<b>Reid</b>	1522	<b>Hooker</b>
263	<b>Guy</b>	1546	<b>Dean pl</b>
	<b>Ruffini</b>	1550	<b>Broadway</b>

End of Willson av Through Line.—Return to starting point.

## DEPOT CARS.

Cars coming from East signed Cedar av, East Cleveland, Payne av, Windermere av are going to Union Depot running West on Superior, West of Public Square to Bank st

Running West on Superior, West of Public Square to Bank st	148	St. Clair
228 Seneca	98	Johnson
149 Bank	52	Lake
Running North on Bank to Union Depot		Union Depot
203 Frankfort		From here through Water st to destination as dashboard sign reads

## INDEX TO CAR ROUTES.

The starting point in either direction is the Public Square excepting Willson av and Mayfield line.

Broadway (Corlett) p	306	from Square to	
Broadway (Garfield Park) p	305	Fulton and Lorain p	323
Brooklyn (via Jennings av) p	318	Mayfield p	315
Cedar av p	301	Payne av	310
Central av p	302	Pearl st via Superior viaduct p	315
Clark av (via Jennings av) p	317	Scovill av p	303
Clark av (via Superior viaduct) p	316	Scranton av p	319
Collinwood (via Euclid av) p	299	Superior st p	311
Collinwood (via St. Clair st) p	314	St. Clair st p	313
Depot cars p	329	Union st p	308
Detroit st p	320	Windermere p	295
East Cleveland p	294	Woodland-Lorain	
Edgewater Park p	322	from Square to	
Euclid Beach p	296	Woodland av p	304
Fairfield line p	319	from Square to	
Heights p	298	Lorain st p	324
Kinsman-Fulton		Wade Park av p	312
from Square to		West Madison av p	325
Kinsman p	309	Willson av to Forest Park p	326
		Wilson av through	
		p	327

---

THE CITY TOURING CARS.

Daily—Leave Public Square at 8:00 and 10:00 A. M., 12 o'clock (noon), 2:00 and 4:00 P. M.

---

NIGHT CAR SERVICE.

**Broadway line.** Leaves Public Square for Miles av. at 1:00, 2:00, 3:00, 4:00, 5:00, and crosses Willson av. going East at 1:18, 2:18, 3:18, 4:18, 5:18.

Leaves Miles av. for Public Square and St. Clair st. and Glenville at 12:30, 1:30, 2:30, 3:30, 4:30, and crosses Willson av. at Broadway going West at 12:48, 1:48, 2:48, 3:48, 4:48, due Public Square at 1:00, 2:00, 3:00, 4:00, 5:00.

**Brooklyn line**—See Jennings av. line.

**Cedar av. line.** Leaves Depot Loop or Public Square for Cedar av. at 12:30, 1:30, 2:30, 3:30, 4:30, and crosses Willson av. going East at 12:49, 1:49, 2:49, 3:49, 4:49.

Leaves Cedar av. at Fairmount st. for Public Square and Depot at 12:00, 1:00, 2:00, 3:00, 4:00, and crosses Willson av. going West at 12:11, 1:11, 2:11, 3:11, 4:11.

**Central av. line.** Leaves Seneca and Superior sts. or Public Square for Central av. at 1:00, 2:00, 3:00, 4:00, 5:00, and crosses Willson av. going East at 1:17, 2:17, 3:17, 4:17, 5:17.

Leaves Central av. at Lincoln st. for Public Square at 12:36, 1:21, 2:21, 3:21, 4:21, and crosses Willson av. going West at 12:43, 1:28, 2:28, 3:28, 4:28.

**Clark av. line,** via Superior st. viaduct and Pearl st. Leaves Public Square for Clark av. at 12:00, 12:30, 1:30, 2:30, 3:30, 4:30.

Leaves Clark av. at Alum st. for Scovill av. at 12:00, 1:00, 2:00, 3:00, 4:00, due Public Square at 12:30, 1:30, 2:30, 3:30, 4:30.

**Collinwood line.** Last car leaves Public Square for Collinwood at 12:16; last car leaves Collinwood for Public Square at 11:09 and leaves Collinwood for Windermere only at 11:33, 11:57, 12:21, 12:45, 1:09.

**Detroit st. line.** Leaves Public Square for Detroit st., Rocky River, at 12:10, 12:30, 1:00, 2:00, 3:00, 4:00, 5:00.

Leaves Rocky River for Wade Park at 11:45, 12:30, 1:30, 2:30, 3:30, 4:30, due Public Square at 12:10, 1:00, 2:00, 3:00, 4:00, 5:00.

**East Cleveland line.** Leaves Depot loop or Public Square for East Cleveland at 12:30, 1:00, 1:30, 2:00, 2:30, 3:00, 3:30, 4:00, 4:30, 5:00, and crosses Willson av. going East at 12:48, 1:18, 1:48, 2:18, 2:48, 3:18, 3:48, 4:18, 4:48, 5:18.

Leaves East Cleveland for Public Square and Union Depot at 11:45, 12:15, 12:45, 1:15, 1:45, 2:15,



## Night Car Service—Continued.

2:45, 3:15, 3:45, 4:15, and crosses Willson av. going West at 12:12, 12:42, 1:12, 1:42, 2:12, 2:42, 3:12, 3:42, 4:12, 4:42; cars leaving East Cleveland at 4:45 and 5:15 go to Windemere and connect there with day cars leaving for city.

**Edgewater Park line.** Last car leaves Public Square for Edgewater Park at 12:30; last car leaves Edgewater Park for Public Square at 11:45.

**Euclid av. lines**—See Collinwood, East Cleveland, Euclid Beach and Heights lines.

**Euclid Beach line.** Last car leaves Public Square for Euclid Beach at 11:01; last car leaves Euclid Beach direct for city at 11:12; cars leaving Euclid Beach at 11:24 and 12:00 for Windemere, and connect there with night cars.

**Heights line.** Last car leaves Public Square for Cleveland Heights at 11:55; last car leaves Cleveland Heights for city at 11:18.

**Jennings av. line.** Leaves Public Square for South Brooklyn at 12:00, 12:30, 1:00, 1:30, 2:00, 2:30, 3:00, 3:30, 4:00, 4:30, 5:00.

Leaves South Brooklyn for Public Square at 12:00, 12:30, 1:00, 1:30, 2:00, 2:30, 3:00, 3:30, 4:00, 4:30.

**Kinsman st. line.** Leaves Public Square for Kinsman st. at 12:30, 1:30, 2:30, 3:30, 4:30, and crosses Willson av. going East at 12:45, 1:45, 2:45, 3:45, 4:45.

Leaves Kinsman st. at Woodland Hills av. for Lorain st. at 12:00, 1:00, 2:00, 3:00, 4:00, and crosses Willson av. going West at 12:15, 1:15, 2:15, 3:15, 4:15, due Public Square at 12:30, 1:30, 2:30, 3:30, 4:30.

**Lorain st. line.** Leaves Public Square for Lorain st. at 12:30, 1:00, 1:30, 2:00, 2:30, 3:00, 3:30, 4:00, 4:30, 5:00.

Leaves Lorain st. at city limits for Kinsman st. and Woodland av. at 12:00, 12:30, 1:00, 1:30, 2:00, 2:30, 3:00, 3:30, 4:00, 4:30; due Public Square for Kinsman st. at 12:30, 1:30, 2:30, 3:30, 4:30; due Public Square for Woodland av. at 1:00, 2:00, 3:00, 4:00, 5:00.

**Payne av. line.** Leaves Depot loop or Public Square at 12:30, 1:30, 2:30, 3:30, 4:30, and crosses Willson av. going East at 12:50, 1:50, 2:50, 3:50, 4:50.

Leaves Payne av. at Ansel av. for Public Square and Union Depot at 12:00, 1:00, 2:00, 3:00, 4:00, and crosses Willson av. going West at 12:10, 1:10, 2:10, 3:10, 4:10.

**Pearl st. line**—See Jennings av. line.

**Scovill av. line.** Leaves Public Square for Scovill av. at 12:00, 12:30, 1:30, 2:30, 3:30, 4:30, and crosses Willson av. at 12:18, 12:48, 1:48, 2:48, 3:48, 4:48.

Leaves Quincy st. at Bolton av. for Clark av. at 12:00, 1:00, 2:00, 3:00, 4:00, and crosses Willson av. going West at 12:12, 1:12, 2:12, 3:12, 4:12, due Public Square at 12:30, 1:30, 2:30, 3:30, 4:30.

## Night Car Service—Continued.

**Scranton av. line.** Last car leaves Public Square for Denison av. at 12:05; last car leaves Denison av. for Public Square at 11:40.

**Superior st. line.** Leaves Public Square for Superior st. at 12:30, 1:30, 2:30, 3:30, 4:30, and crosses Willson av. going East at 12:45, 1:45, 2:45, 3:45, 4:45.

Leaves Superior st. for West Madison av., "Highland," at 12:00, 1:00, 2:00, 3:00, 4:00, and crosses Willson av. going West at 12:15, 1:15, 2:15, 3:15, 4:15, due Public Square at 12:30, 1:30, 2:30, 3:30, 4:30.

**St. Clair st. line.** Leaves Public Square for St. Clair st. and Glenville at 1:00, 2:00, 3:00, 4:00, 5:00, and crosses Willson av. going East at 1:15, 2:15, 3:15, 4:15, 5:15.

Leaves St. Clair st., Glenville, for Broadway, "Miles av.," at 12:30, 1:30, 2:30, 3:30, 4:30, and crosses Willson av. at St. Clair st. going West at 12:45, 1:45, 2:45, 3:45, 4:45, due Public Square at 1:00, 2:00, 3:00, 4:00, 5:00.

**Union st. line.** Leaves Public Square for Harvard st. at 12:00, 12:30, 1:30, 2:30, 3:30, 4:30, and crosses Willson av. going East at 12:18, 12:48, 1:48, 2:48, 3:48, 4:48.

Leaves Harvard st. for Public Square at 12:00, 1:00, 2:00, 3:00, 4:00, and crosses Willson av. going West at 12:12, 1:12, 2:12, 3:12, 4:12.

**Wade Park line.** Leaves Public Square for Wade Park at 12:10, 12:30, 1:00, 2:00, 3:00, 4:00, 5:00, crosses Willson av. going East at 12:25, 12:45, 1:15, 2:15, 3:15, 4:15, 5:15.

Leaves Wade Park for Detroit st., Rocky River, at 11:55, 12:30, 1:30, 2:30, 3:30, 4:30, and crosses Willson av. going West at 12:10, 12:45, 1:45, 2:45, 3:45, 4:45, due Public Square at 12:30, 1:00, 2:00, 3:00, 4:00, 5:00.

**West Madison av. line.** Leaves Public Square for West Madison av., "Highland," at 12:30, 1:30, 2:30, 3:30, 4:30.

Leaves West Madison av., "Highland," for Superior st. at 12:00, 1:00, 2:00, 3:00, 4:00, due Public Square at 12:30, 1:30, 2:30, 3:30, 4:30.

### Willson Av. Cross Town Line Going South.

Leaves the Lake for Harvard st. at 12:00, 12:30, 1:00, 1:30, 2:00, 2:30, 3:00, 3:30, 4:00, 4:30, 5:00, 5:30, and crosses St. Clair st. at 12:03, 12:33, 1:03, 1:33, 2:03, 2:33, 3:03, 3:33, 4:03, 4:33, 5:03, 5:33; Superior st. at 12:05, 12:35, 1:05, 1:35, 2:05, 2:35, 3:05, 3:35, 4:05, 4:35, 5:05, 5:35; Payne av. at 12:07, 12:37, 1:07, 1:37, 2:07, 2:37, 3:07, 3:37, 4:07, 4:37, 5:07, 5:37; Hough av. at 12:08, 12:38, 1:08, 1:38, 2:08, 2:38, 3:08, 3:38, 4:08, 4:38, 5:08, 5:38; Euclid av. at 12:10, 12:40, 1:10, 1:40, 2:10, 2:40, 3:10, 3:40, 4:10, 4:40, 5:10, 5:40; Cedar av. at 12:12, 12:42, 1:12, 1:42, 2:12, 2:42, 3:12, 3:42, 4:12, 4:42, 5:12, 5:42; Central av. at 12:14, 12:44, 1:14, 1:44, 2:14, 2:44, 3:14, 3:44, 4:14, 4:44, 5:14, 5:44; Scovill av. at 12:16,

## Night Car Service—Continued.

12:46, 1:16, 1:46, 2:16, 2:46, 3:16, 3:46, 4:16, 4:46; 5:16, 5:46; **Woodland av.** at 12:18, 12:48, 1:18, 1:48, 2:18, 2:48, 3:18, 3:48, 4:18, 4:48, 5:18, 5:48; **Broadway** at 12:26, 12:56, 1:26, 1:56, 2:26, 2:56, 3:26, 3:56, 4:26, 4:56, 5:26, 5:56.

**Going North Leaves Harvard st. for the Lake** at 11:15, 11:45, 12:15, 12:45, 1:15, 1:45, 2:15, 2:45, 3:15, 3:45, 4:15, 4:45, and crosses **Broadway** at 12:04, 12:34, 1:04, 1:34, 2:04, 2:34, 3:04, 3:34, 4:04, 4:34, 5:04; **Woodland av.** at 12:12, 12:42, 1:12, 1:42, 2:12, 2:42, 3:12, 3:42, 4:12, 4:42, 5:12; **Scovill av.** at 12:14, 12:44, 1:14, 1:44, 2:14, 2:44, 3:14, 3:44, 4:14, 4:44, 5:14; **Central av.** at 12:16, 12:46, 1:16, 1:46, 2:16, 2:46, 3:16, 3:46, 4:16, 4:46, 5:16; **Cedar av.** at 12:18, 12:48, 1:18, 1:48, 2:18, 2:48, 3:18, 3:48, 4:18, 4:48, 5:18; **Euclid av.** at 12:20, 12:50, 1:20, 1:50, 2:20, 2:50, 3:20, 3:50, 4:20, 4:50, 5:20; **Hough av.** at 12:22, 12:52, 1:22, 1:52, 2:22, 2:52, 3:22, 3:52, 4:22, 4:52, 5:22; **Payne av.** at 12:23, 12:53, 1:23, 1:53, 2:23, 2:53, 3:23, 3:53, 4:23, 4:53, 5:23; **Superior st.** at 12:25, 12:55, 1:25, 1:55, 2:25, 2:55, 3:25, 3:55, 4:25, 4:55, 5:25; **St. Clair st.** at 12:27, 12:57, 1:27, 1:57, 2:27, 2:57, 3:27, 3:57, 4:27, 4:57, 5:27.

**Woodland av. line.** Leaves Public Square for Woodland av. at 1:00, 2:00, 3:00, 4:00, 5:00, and crosses Willson av. going East at 1:15, 2:15, 3:15, 4:15, 5:15.

Leaves Woodland Hills av. for Lorain st. at 12:30, 1:30, 2:30, 3:30, 4:30, and crosses Willson av. going West at 12:45, 1:45, 2:45, 3:45, 4:45, due Public Square at 1:00, 2:00, 3:00, 4:00, 5:00.

---

**EVERY MODERN BUILDING OR RESIDENCE  
SHOULD BE LIGHTED BY ELECTRICITY.**

IF YOURS IS NOT,

We will be pleased to furnish you with estimates even though  
only contemplating a change.

EFFICIENCY, ECONOMY AND ASSURANCE AGAINST  
FIRE ARE SOME OF THE ADVANTAGES  
OF ELECTRICITY.

Phones:  
Bell Main 1547.  
Cuy. Central 5815.

**The Gillen Electric Co.,**  
1325 Williamson Building,  
Cleveland, O.

# SUBURBAN ELECTRIC RAILWAY TIME TABLES.

## CLEVELAND, PAINESVILLE AND EASTERN R. R. CO.

### Main Line.

For additional through cars see Shore Line schedule below.

Half hour service on Sundays and Holidays.

For Distance and Fares see Page 153.

**Cars Leave Public Square, Cleveland.**

#### For Willoughby.

A. M.—5:00, 6:00, 7:00, 8:00, 8:30, 9:00, 9:30, 10:00, 11:00 and 12 noon.

P. M.—1:00, 2:00, 3:00, 3:30, 4:00, 4:30, 5:00, 5:30, 6:00, 6:30, 7:00, 8:00, 9:00, 10:00, 11:00.

#### For Painesville.

A. M.—5:00, 6:00, 7:00, 8:00, 9:00, 10:00, 11:00, 12:00, noon.

P. M.—1:00, 2:00, 3:00, 4:00, 5:00, 6:00, 7:00, 8:00, 9:00, 10:00, 11:00.

#### Cars Leave Willoughby for Cleveland.

A. M.—5:03, 5:33, 6:33, 7:03, 7:33, 8:03, 8:33, 9:33, 10:33, 11:33.

P. M.—12:33, 1:33, 2:03, 2:33, 3:03, 3:33, 4:03, 4:33, 5:03, 5:33, 6:33, 7:33, 8:33, 9:33, 10:33, 11:33.

#### Cars Leave Painesville for Cleveland.

A. M.—5:00, 6:00, 6:30, 7:00, 8:00, 9:00, 10:00, 11:00 and 12:00 noon.

P. M.—1:00, 2:00, 3:00, 4:00, 5:00, 6:00, 7:00, 8:00, 9:00, 10:00, 11:00.

### Shore Line.

For additional through cars see Main Line schedule above.

Half hour service on Sundays and Holidays.

For Distance and Fares see Page 276.

**Cars Leave Public Square, Cleveland.**

#### For Willoughbeach and Willoughby.

A. M.—5:00, 5:30, 6:00, 6:30, 7:00, 7:30, 8:00, 8:30, 9:00, 9:30, 10:00, 10:30, 11:00, 11:30, 12:00 noon.

P. M.—12:30, 1:00, 1:30, 2:00, 2:30, 3:00, 3:30, 4:00, 4:30, 5:00, 5:30, 6:00, 6:30, 7:00, 7:30, 8:00, 9:00, 10:00, 11:00.

#### For Painesville, via Shore Line.

A. M.—6:30, 7:30, 8:30, 9:30, 10:30, 11:30.

P. M.—12:30, 1:30, 2:30, 3:30, 4:30, 5:30.

#### Cars Leave Willoughby for Cleveland.

A. M.—5:33, 6:33, 7:03, 7:33, 8:03, 8:33, 9:03, 9:33, 10:03, 10:33, 11:03, 11:33.

P. M.—12:03, 12:33, 1:03, 1:33, 2:03, 2:33, 3:03, 3:33, 4:03, 4:33, 5:03, 5:33, 6:03, 6:33, 7:03, 7:33, 8:03, 8:33, 9:33, 10:33, 11:33.

#### Cars Leave Painesville for Cleveland.

A. M.—6:30, 8:30, 9:30, 10:30, 11:30.

P. M.—12:30, 1:30, 2:30, 3:30, 4:30, 5:30, 6:30.

# **.CLEVELAND & SOUTH-WESTERN TRACTION. CO.**

For Distance and Fares see Pages 251 to 254.

Round trip between Public Square, Cleveland,  
and Berlin Heights, \$1.40.

## **SOUTHERN DIVISION.**

### **South Bound.**

**Cars Leave Public Square, Cleveland.  
For Berea.**

A. M.—5:15, 6:15, 7:15, 8:15, 9:15, 10:15, 11:15.  
P. M.—12:15, 1:15, 2:15, 3:15, 4:15, 5:15, 6:15, 7:15,  
8:15, 9:15, 11:10.

### **For Medina and Wooster.**

A. M.—5:15, 6:15, 7:15, 8:15, 9:15, 10:15, 11:15.  
P. M.—12:15, 1:15, 2:15, 3:15, 4:15, 5:15, 6:15, 7:15,  
8:15.

### **Summer Service.**

Two extra trains leaving Public Square for Berea  
at 7:45 and 8:45 A. M., daily except Sunday.

Two extra trains leaving Public Square for Berea  
at 9:45 and 10:45 A. M., Sunday only.

Three extra trains leaving City Limits for Berea  
at 5:15, 7:15, and 8:15 P. M., Sunday only.

Extra train leaves Public Square for Berea at  
4:45 P. M., daily except Sunday.

### **North Bound.**

**Cars Leave Wooster.  
For Cleveland.**

A. M.—5:00, 6:00, 7:00, 8:00, 9:00, 10:00, 11:00,  
12:00 noon.

P. M.—1:00, 2:00, 3:00, 4:00, 5:00, 6:00, 7:00, 8:00.

### **For Medina.**

A. M.—5:00, 6:00, 7:00, 8:00, 9:00, 10:00, 11:00, 12  
noon.

P. M.—1:00, 2:00, 3:00, 4:00, 5:00, 6:00, 7:00, 8:00,  
9:00, 10:00.

### **For Berea.**

A. M.—5:00, 6:00, 7:00, 8:00, 9:00, 10:00, 11:00, 12  
noon.

P. M.—1:00, 2:00, 3:00, 4:00, 5:00, 6:00, 7:00, 8:00,  
10:00.

### **Summer Service.**

Two extra trains leaving Berea for Public Square  
at 6:37 and 7:37 A. M., daily except Sunday.

Two extra trains leaving Berea for Public Square  
at 8:37 and 9:37 A. M., Sunday only.

Four extra trains leaving Berea for City Limits  
at 4:37, 5:37, 6:37 and 7:37 P. M., Sunday only.

Extra train leaves Berea for Public Square at  
3:37 P. M., daily except Sunday.

## **LINNDALE BRANCH.**

### **South Bound.**

**Cars leave City Limits for Puritas Springs.**

A. M.—5:00, 6:00, 7:00, 8:00, 9:00, 9:30, 10:00, 10:30,  
11:00, 11:30, 12 noon.

P. M.—12:30, 1:00, 1:30, 2:00, 2:30, 3:00, 3:30, 4:00, 4:30, 5:00, 5:30, 6:00, 6:30, 7:00, 7:30, 8:00, 8:30, 9:00, 10:00, 11:30.

### **North Bound.**

**Cars leave Puritas Springs for City Limits.**

A. M.—5:30, 6:30, 7:30, 8:30, 9:30, 10:00, 10:30, 11:00, 11:30, 12 noon.

P. M.—12:30, 1:00, 1:30, 2:00, 2:30, 3:00, 3:30, 4:00, 4:30, 5:00, 5:30, 6:00, 6:30, 7:00, 7:30, 8:00, 8:30, 9:00, 9:30, 10:30, 12:00.

Cars leaving city limits on the half hour and Puritas Springs on the hour are summer service.

**Take City Cars signed Lorain st. going West for City Limits.**

### **Western Division.**

#### **West Bound.**

**Cars leave Public Square, Cleveland.  
For Elyria.**

A. M.—5:00, 6:00, 7:00, 7:30, 8:00, 8:30, 9:00, 9:30, 10:00, 10:30, 11:00, 11:30, 12 noon.

P. M.—12:30, 1:00, 1:30, 2:00, 2:30, 3:00, 3:30, 4:00, 4:30, 5:00, 5:30, 6:00, 6:30, 7:00, 7:30, 8:00, 9:00, 11:00.

#### **For Oberlin.**

A. M.—5:00, 6:00, 7:00, 7:30, 8:00, 8:30, 9:00, 9:30, 10:00, 10:30, 11:00, 11:30, 12 noon.

P. M.—12:30, 1:00, 1:30, 2:00, 2:30, 3:00, 3:30, 4:00, 4:30, 5:00, 6:00, 7:00, 8:00, 9:00, 11:00.

#### **For Wellington.**

A. M.—5:00, 6:00, 7:00, 8:00, 9:00, 10:00, 11:00, 12 noon.

P. M.—1:00, 2:00, 3:00, 4:00, 5:00, 6:00, 7:00, 8:00, 9:00, 11:00.

**Cars leaving Public Square Cleveland on half hour are Summer Service.**

### **East Bound.**

**Cars leave Elyria for Cleveland.**

A. M.—5:30, 6:30, 7:30, 8:00, 8:30, 9:00, 9:30, 10:00, 10:30, 11:00, 11:30, 12 noon.

P. M.—12:30, 1:00, 1:30, 2:00, 2:30, 3:00, 3:30, 4:00, 4:30, 5:00, 5:30, 6:00, 6:30, 7:00, 7:30, 8:30, 9:30, 10:30.

**Cars leave Oberlin for Cleveland.**

A. M.—6:00, 7:00, 7:30, 8:00, 8:30, 9:00, 9:30, 10:00, 10:30, 11:00, 11:30, 12 noon.

P. M.—12:30, 1:00, 1:30, 2:00, 2:30, 3:00, 3:30, 4:00, 4:30, 5:00, 5:30, 6:00, 6:30, 7:00, 8:00, 9:00, 10:00.

**Cars leave Wellington for Cleveland.**

A. M.—5:30, 6:30, 7:30, 8:30, 9:30, 10:30, 11:30.

P. M.—12:30, 1:30, 2:30, 3:30, 4:30, 5:30, 6:30, 7:30, 8:30, 9:30. Last car leaves Wellington for Elyria at 10:30 P. M. Cars leaving Oberlin on the half hour and Elyria on the hour are summer service.

### **Grafton Branch.**

#### **Leaves Elyria for Grafton.**

A. M.—5:00, 6:00, 7:00, 8:00, 9:00, 10:00, 11:00, 12 noon.

P. M.—1:00, 2:00, 3:00, 4:00, 5:00, 6:00, 7:00, 8:00, 9:00, 10:00. Saturdays and Sundays to 11:00 P. M.

#### **Leaves Grafton for Elyria.**

A. M.—5:30, 6:30, 7:30, 8:30, 9:30, 10:30, 11:30.

P. M.—12:30, 1:30, 2:30, 3:30, 4:30, 5:30, 6:30, 7:30, 8:30, 9:30, 10:30. Saturdays and Sundays to 11:30 P. M.

### **Norwalk Branch.**

#### **West Bound.**

#### **Leaves Oberlin for Norwalk.**

A. M.—6:00, 7:05, 8:35, 10:05, 11:35.

P. M.—1:05, 2:35, 4:05, 5:35, 7:05, 8:30, 9:35.

#### **East Bound.**

#### **Leaves Norwalk for Oberlin.**

A. M.—5:50, 7:20, 8:50, 10:20, 11:50.

P. M.—1:20, 2:50, 4:20, 5:50, 7:20, 8:20, 9:50.

#### **Elyria, Amherst and Lorain Branch.**

Cars leave points every 40 minutes.

---

## **EASTERN OHIO TRACTION CO.**

### **C. E. DIVISION.**

#### **East Bound.**

For Distance and Fares see page 164.

#### **Cars leave Public Square, Cleveland.**

#### **For Gates Mills.**

A. M.—6:00, 7:00, 8:00, 8:30, 9:00, 9:30, 10:00, 11:00, 12 noon.

P. M.—1:00, 1:30, 2:00, 2:30, 3:00, 3:30, 4:00, 4:30, 5:00, 5:30, 6:00, 6:30, 7:00, 8:00, 9:00, 11:00.

#### **For Bass Lake—Chardon.**

A. M.—7:00, 9:00, 12 noon.

P. M.—1:00, 2:00, 2:30, 4:00, 6:30.

#### **For Burton and Middlefield.**

A. M.—6:00, 8:00, 10:00, 11:00.

P. M.—1:00, 3:00, 6:00.

Last car leaves Public Square, Cleveland, for Burton and Middlefield at 8:00 P. M.

Half hour service on Sundays and Holidays, cars on the hour for Middlefield, cars on the half hour for Chardon.

#### **West Bound.**

#### **Cars leave Middlefield for Cleveland.**

A. M.—6:35, 8:35, 10:35.

P. M.—12:35, 1:35, 3:35, 5:35, 8:35.

**Cars leave Chardon for Cleveland.**

A. M.—6:00, 8:00, 9:00, 10:00, 12 noon.

P. M.—2:20, 3:00, 4:00, 5:00, 9:00.

**Cars leave Gates Mills for Cleveland.**

A. M.—5:45, 6:45, 7:15, 7:45, 8:15, 8:45, 9:45, 10:45, 11:45.

P. M.—12:15, 12:45, 1:15, 1:45, 2:15, 2:45, 3:15, 3:45, 4:15, 4:45, 5:15, 5:45, 6:45, 7:45, 8:45, 9:45.

---

**C. & G. DIVISION.**

**East Bound.**

For Distance and Fares see page 207.

**Cars leave Public Square, Cleveland.**

**For Chagrin Falls.**

A. M.—6:00, 7:00, 7:45, 8:00, 9:00, 10:00, 11:00, 12 noon.

P. M.—1:00, 2:00, 3:00, 4:00, 4:30, 5:00, 6:00, 7:00, 8:00, 9:00, 10:00, 11:00.

**For Garrettsville.**

A. M.—6:00, 9:00.

P. M.—1:00, 4:00, 7:00.

**West Bound.**

**Cars leave Garrettsville for Cleveland.**

A. M.—6:00, 9:00.

P. M.—1:00, 4:00, 7:00.

**Cars leave Chagrin Falls for Cleveland.**

A. M.—4:35, 5:30, 6:00, 6:15, 6:30, 7:30, 8:30, 9:30, 10:30, 11:30.

P. M.—12:30, 1:30, 2:30, 2:45, 3:30, 4:30, 5:30, 6:30, 7:30, 8:30.

---

**LAKE SHORE ELECTRIC RAILWAY.**

For Distance and Fares see pages 228 and 229.

Half hour service between Cleveland and Lorain.

**REGULAR TRAINS.**

**West Bound.**

**Leaves Public Square, Cleveland,  
for**

**Lorain, Vermillion, Sandusky, Norwalk, Bellevue,  
Clyde and Fremont.**

A. M.—5:00, 6:00, 7:00, 8:00, 9:00, 10:00, 11:00, 12 noon.

P. M.—1:00, 2:00, 3:00, 4:00, 5:00, 6:00, 8:00.

7 P. M. to Lorain only.

Last car for Norwalk 9:00 P. M.

Last car for Vermillion 11:00 P. M.



**Leaves Public Square Cleveland.  
For Toledo.**

A. M.—5:00, 6:00, 7:00, 8:00, 9:00, 10:00, 11:00, 12 noon.

P. M.—1:00, 2:00, 3:00, 4:00, 5:00, 7:00.

Trains leaving Cleveland at 11:00 A. M. and 7:00 P. M. carry baggage.

**LIMITED TRAINS.**

**Leaves Public Square, Cleveland.  
for**

**Lorain, Vermillion, Norwalk, Bellevue,  
Clyde, Fremont and Toledo.**

7:30 A. M.—1:30 and 7:30 P. M.

Baggage carried.

**REGULAR TRAINS.**

**East Bound.**

**Leaves Toledo**

**for**

**Fremont, Clyde, Bellevue, Norwalk, Sandusky,  
Lorain and Cleveland.**

A. M.—5:00, 6:00, 8:00, 9:00, 10:00, 11:00, 12 noon.

P. M.—1:00, 2:00, 3:00, 4:00, 5:00.

**Cars leave Toledo**

6 P. M. for Lorain.

6 P. M. and 7:00, 8:00, 9:00, 10:00, 11:30 for Fremont.

8:00 and 9:00 P. M. for Norwalk.

**LIMITED TRAINS.**

**Leave Toledo for Cleveland.**

7:30 A. M.—1:30 and 7:30 P. M.

Baggage carried.

**NORTHERN OHIO TRACTION CO.**

For Distance and Fares see page 188.

**South Bound.**

**Cars leave Public Square, Cleveland,  
for Akron.**

A. M.—5:00, 6:00, 6:30, 7:00, 7:30, 8:00, 8:30, 9:00, 9:30, 10:00, 10:30, 11:00, 11:30, 12 noon.

P. M.—12:30, 1:00, 1:30, 2:00, 2:30, 3:00, 3:30, 4:00, 4:30, 5:00, 5:30, 6:00, 6:30, 7:00, 7:30, 8:00, 8:30, 9:00, 10:00, 11:10.

**North Bound.**

**Cars leave Akron for Cleveland.**

A. M.—5:40, 6:10, 6:40, 7:10, 7:40, 8:10, 8:40, 9:10, 9:40, 10:10, 10:40, 11:10, 11:40.

P. M.—12:10, 12:40, 1:10, 1:40, 2:10, 2:40, 3:10, 3:40, 4:10, 4:40, 5:10, 5:40, 6:10, 6:40, 7:10, 7:40, 8:40, 10:30.

Connections made at Silver Lake Junction for Silver Lake Park, Kent, Electric Park, and Ravenna. At Akron for Barberton, Canton and Massillon.

E N G R A V I N G  
E L E C T R O T Y P I N G  
S T E R E O T Y P I N G

T H E  
C L E V E L A N D  
E L E C T R O T Y P E  
C O M P A N Y

CHAS. E. WARREN, Prop

51 MIDDLE STREET  
CLEVELAND

—  
PHONES

CUY. CENTRAL 4982. BELL MAIN 1753-J

I AM NOW LOCATED IN THE  
**SCHOFIELD BUILDING,**  
SEVENTH FLOOR,

CORNER EUCLID AVENUE AND ERIE  
STREET. A CORDIAL INVITATION IS  
EXTENDED TO YOU TO INSPECT ONE  
OF THE MANY FINE OFFICES IN THIS  
BUILDING, WHERE I SHALL BE PLEASED  
TO GREET MY OLD PATIENTS AS WELL  
AS NEW ONES.

---

---

**CROWN AND BRIDGEWORK,**


WHICH I HAVE MADE A SUCCESSFUL  
SPECIALTY OF SINCE ESTABLISHING  
MY DENTAL PRACTICE IN CLEVELAND  
IN 1885, WILL BE KEPT AT THE HIGH-  
EST POINT OF PERFECTION.

**FRANK DOWD, D.D.S.**

# A MONEY SAVER FOR PUBLIC BUILDINGS.

The 1904 ball-bearing, light weight, two brush Pearl Hand Machine scrubs floors in one-half the time over old way, saving fully one-third in help. Approved by U. S. Engineers and used in principal Government Buildings at Washington—U. S. Capitol Building, State, War and Navy Department, etc

The Pearl Machine is perfect in construction, light and noiseless, and can be operated by any employe. Saves time, material, work and money.



Adapted for the quick and effective cleaning of all kinds of floors in public buildings. Government price, \$75.00.

THE PEARL FLOOR SCRUBBER.

Saves \$30.00 per week at Chicago Art Institute.

Exclusive Manufacturers :

**Standard Scrubbing Machine Co.,**

Burk patent, Sept. 11th, 1900.

**Cleveland, O.**

The Pearl Machines are used at Lakeside Hospital ; Dr. A. J. Ranney, Supt. Grays' Armory; The Wm. Taylor Son & Co., Dry Goods ; Schofield Office Bldg., etc., Cleveland.

*Bell 'Phone Main 1311.*

*Cuy. 'Phone Cent. 1593.*

*M. J. HOYNES, Manager.*



**CENTRAL  
ELECTROTYPE  
FOUNDRY**

*ELECTROTYPING*

*STEREOTYPING*

*NICKELTYPING*

*ENGRAVING*



*263-271 St. Clair Street*

**CLEVELAND, OHIO.**

# HAMPTON

THE

## JEWELER,

2770 Euclid Avenue, Cleveland, O.

We use genuine materials.  
We do only first-class work.  
Repairing of French clocks a specialty.  
Old watches taken in exchange for new ones.

---

THE WHITWORTH BROS CO.,  
SIXTY HIGH STREET,  
CLEVELAND, OHIO.

Fancy Die Cutting,  
Gum Labels  
and Map Printing.



Long Distance Phone,  
Bell, Main, 2826.

---

**ABSOLUTELY**

**INSURANCE.**  
**C. J. SWIFT & CO.**  
Both Phones  
922  
Garfield Bldg. CLEVELAND, O.

**RELIABLE**

# J. GROSSMAN,

33 SHERIFF STREET,

Near Euclid.

*Expert  
Uniform  
Tailor*

*For*

*Military,*

*Police,*

*Nail Carriers,*

*All Uniformed*

*Societies.*

==

COMPLETE


OUTFITS

FOR

ORGANIZATIONS.

==

*Cuy. Phone A 1612.*



**WM. E. BECK,**

---

---

**Tin, Copper and  
Sheet Iron Work**

---

---

**MARINE SUPPLIES**

**TIN AND GALVANIZED IRON PUMPS**

**ROOFING, SPOUTING**

**AND GENERAL JOB WORK.**

**Phones Main 2312**

**Cuyahoga Central 752**

**79 River Street, Cleveland, Ohio.**

**(Near Main Street Bridge.)**



## AN ANCHOR—

to the Leeward is a Savings Account with The Dime Savings and Banking Co. Save part of your income—whether from business or wages. A guaranteed dividend of 4 per cent. in the form of interest, insures you a secure and profitable investment. Start to-day. Many careful people prefer to keep part of their savings in a safe Bank outside of their home town. You can do business with us by mail and participate in the benefits of the high rate of interest paid on savings accounts in Cleveland with absolute security.

Write for Booklet telling how.

**THE DIME SAVINGS & BANKING CO.,**  
85 and 86 Public Square, ——— Cleveland, O.

---

**Spencerian Commercial School,**  
475 Euclid Ave., Cleveland.

---

Day and Evening Sessions, Business, Shorthand,  
English, Civil Service and Ad-Writing Courses.  
Catalogue upon request.

---

**ABSOLUTELY**

**INSURANCE.**  
**C. J. SWIFT & CO.**  
Both Phones  
922  
Garfield Bldg. **CLEVELAND, O.**

**RELIABLE**

Keep your name before  
prospective customers.

**THE STEARN  
ADVERTISING CO.**

control the advertising privi-  
leges in

**CLEVELAND**  
and  
**SUBURBAN CARS.**

---

Office :

**564 Rose Building,  
CLEVELAND, OHIO.**

*Spencerian*

# Commercial School,

475 Euclid Avenue,  
Cleveland.

The new buildings erected for the exclusive use of this institution are beautifully furnished and equipped with all the modern devices that aid in giving a thorough commercial education.

The Spencerian was established in 1848 and has a national reputation because of the success of its graduates.

WHY START AT THE BOTTOM OF THE LADDER? A Spencerian training enables you to start well up the ladder and to soon reach success. We want you to know about the many opportunities open to young people and we want you to see the fine facilities that we have for preparing you for these opportunities. You are invited to call. This is a good time to enroll for any of the regular courses.

Call, write or phone for new catalogue.

# Spencerian Commercial School,

475-491 Euclid Avenue.

S. Van Vliet,  
Pres.

C. T. Arnold,  
Treas.

E. E. Merville,  
Sec'y.

**Memorandum.**

---

**Spencerian Commercial School,**  
475 Euclid Ave., Cleveland.

Day and Evening Sessions. Business, Shorthand,  
English, Civil Service and Ad-Writing Courses.  
Catalogue upon request.

---

**ABSOLUTELY**

**INSURANCE.**  
**C. J. SWIFT & CO.**  
Both Phones  
922  
Garfield Bldg. **CLEVELAND, O.**

**RELIABLE**

**Memorandum.**

(advertising)

---

**Spencerian Commercial School,**  
475 Euclid Ave., Cleveland.

Day and Evening Sessions. Business, Shorthand,  
English, Civil Service and Ad-Writing Courses.  
Catalogue upon request.

---

**ABSOLUTELY**

**INSURANCE.**  
**C. J. SWIFT & CO.**  
Both Phones  
922  
Garfield Bldg. **CLEVELAND, O.**

**RELIABLE**

## Memorandum.

---

# Spencerian Commercial School,

475 Euclid Ave., Cleveland.

---

Day and Evening Sessions. Business, Shorthand, English, Civil Service and Ad-Writing Courses. Catalogue upon request.

---

**ABSOLUTELY**

**INSURANCE.**  
**C. J. SWIFT & CO.**  
Both Phones  
922  
Garfield Bldg. CLEVELAND, O.

A black rectangular advertisement with a white border. The text is arranged in several lines: "INSURANCE." at the top, "C. J. SWIFT & CO." in a larger font below it, "Both Phones" in a smaller font, and "922 Garfield Bldg." and "CLEVELAND, O." at the bottom.

**RELIABLE**

